



**NEWBROOK STAGE 7B**

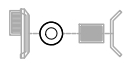



DRAWING TITLE KEY PLAN






SCALE 1:750@A1

REVISION C



**LEGEND**

-  STORMWATER DRAINAGE  
KERB INLET PIT, SLOPE JUNCTION,  
STORMWATER PIT AND HEADWALL
-  SEWER CONNECTION
-  LINEMARKING
-  RETAINING WALL

-  PROPOSED STREET TREE
-  EXISTING STREET TREE
-  ASSET PROTECTION ZONE 13.35 WIDE  
AND VARIABLE WIDTH
-  PROPOSED CONCRETE FOOTPATH
-  EXISTING DWELLING TO BE  
RETAINED

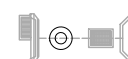





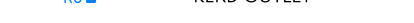


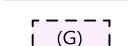





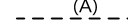





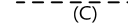
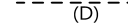
ITEM	DESCRIPTION	REFERENCE	REVISION	DATE
1	AIRDS BRADBURY RENEWAL PROJECT STAGE 7B	304100355_DP01_7B_00	DRAFT	30/01/2026
2	AIRDS WATER MAIN EXTENTIONS AIRDS STAGE 7B	CASE209666PW	04	20/08/2024
3	AIRDS SEWER DRAINS TO SERVICES AIRDS STAGE 7B	CASE209666WW	04	15/08/2025
4	NBN	STG-M000148105	C	11/09/2024
5	A532357_URS28838_RETIC_20251209	532357	A	26/03/2024
6	30500355 DP-07B 88B DRAFT	304100355_DP01_7B_00	DRAFT	16/12/2025
7	AIRDS BRADBURY RENEWAL PROJECT - LANDSCAPE CC STAGE 07B	21-20.00 7B CC	B	07/11/2025
8	GAS	INQ No. 10072007	1	20/02/2024



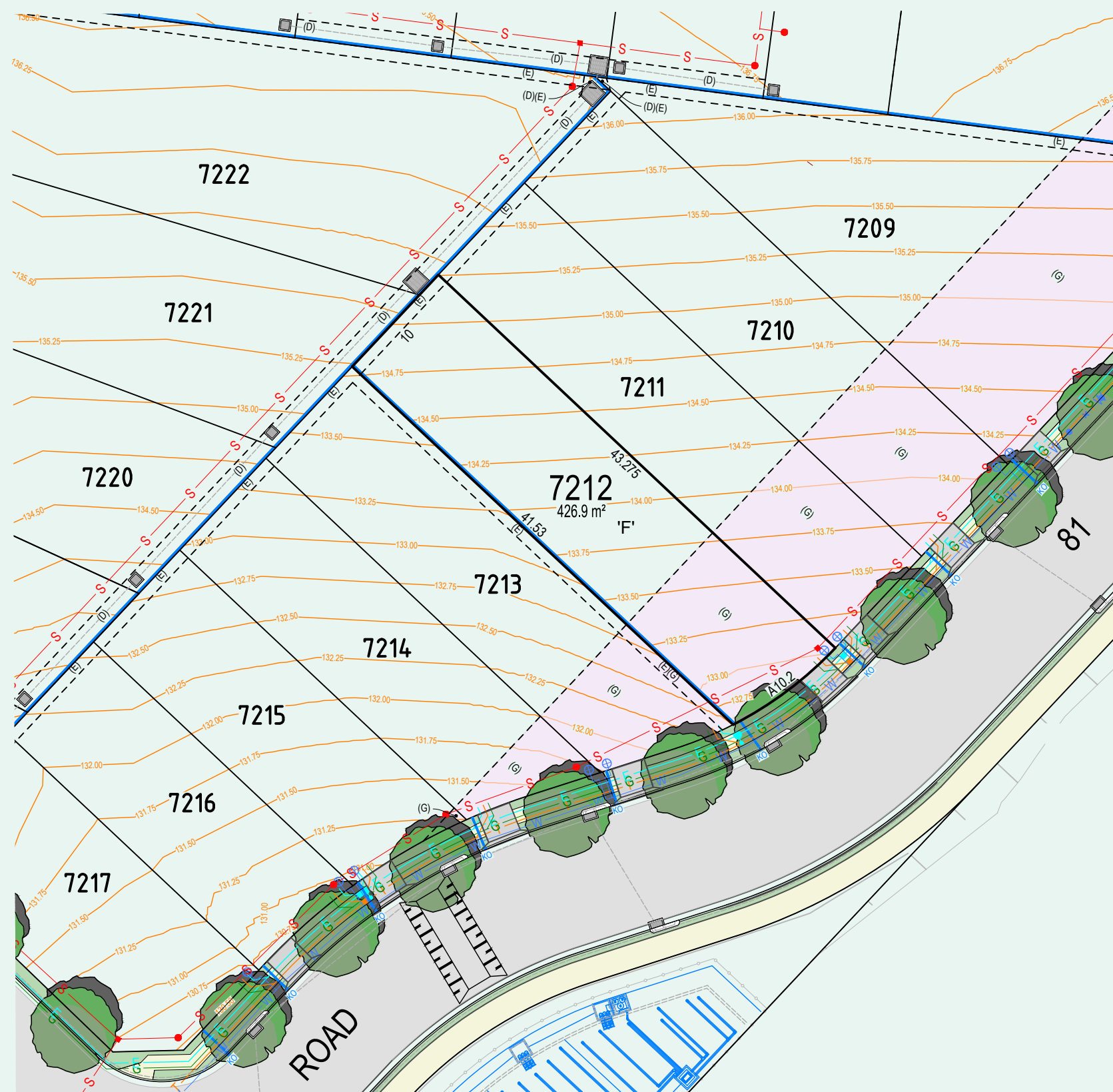
**NEWBROOK STAGE 7B**

LOT NUMBER 7201  
 SCALE 1:200@A1  
 REVISION C

**LEGEND**

- |   |   |   |  |   |                                |   |                      |   |   |
|---|---|---|--|---|--------------------------------|---|----------------------|---|---|
|    | STORMWATER DRAINAGE KERB INLET PIT, SLOPE JUNCTION, STORMWATER PIT AND HEADWALL |  | 'F' LOT AFFECTED BY FILL INDICATIVE VEHICULAR CROSSING |  | LV PILLAR                      |  | EXISTING STREET TREE |  | PROPOSED CONCRETE FOOTPATH                          |
|  | KO KERB OUTLET  |  | SEWER MAIN, SMH & MS LINEMARKING                       |  | ELECTRICAL PADMOUNT SUBSTATION |  | TREE PROTECT ZONE    |  | ASSET PROTECTION ZONE 13.35 WIDE AND VARIABLE WIDTH |
|    | (A) EASEMENT FOR PADMOUNT SUBSTATION 2.75 WIDE RESTRICTION ON THE USE OF LAND   |  | WATER CONNECTION                                       |  | GAS CONNECTION                 |  | STRUCTURAL ROOT ZONE |  | BATTERS   |
|    | (B) RESTRICTION ON THE USE OF LAND  |  | ELECTRICAL CONNECTION                                  |  | RETAINING WALL                 |  | CONTOUR              |   |   |
|    | (C) RESTRICTION ON THE USE OF LAND  |  | PROPOSED STREET TREE                                   |   |                                |   |                      |   |   |
|    | (D) EASEMENT TO DRAIN WATER 1.5 WIDE & VARIABLE WIDTH                           |   |  |   |                                |   |                      |   |   |
|    | (E) EASEMENT FOR SUPPORT 0.9 WIDE & VARIABLE WIDTH                              |   |  |   |                                |   |                      |   |   |










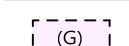





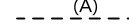






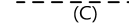
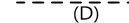




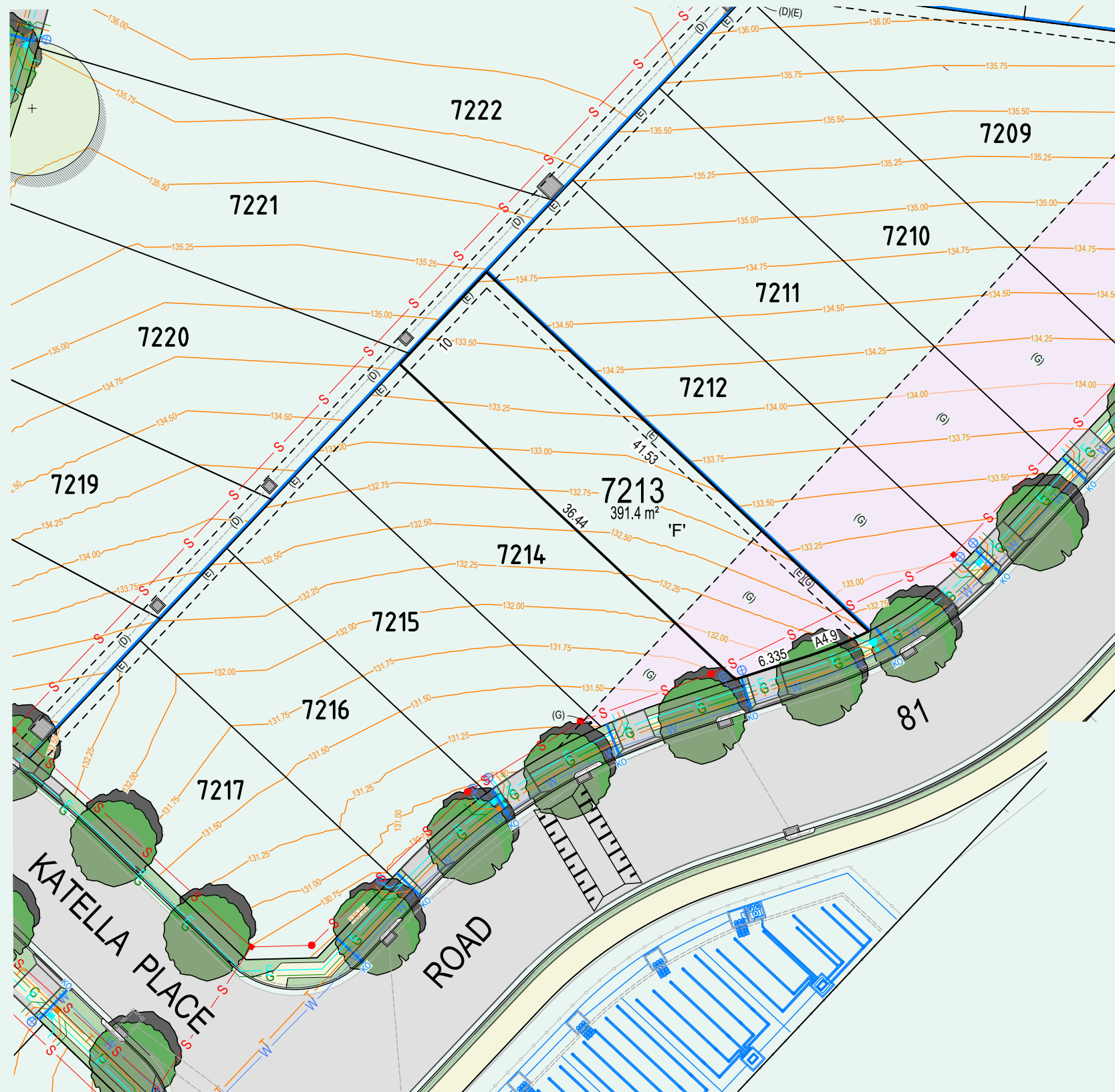
**NEWBROOK STAGE 7B**

LOT NUMBER 7212  
 SCALE 1:200@A1  
 REVISION C

**LEGEND**

- |   |   |   |  |   |                                |   |                      |   |   |
|---|---|---|--|---|--------------------------------|---|----------------------|---|---|
|  | STORMWATER DRAINAGE KERB INLET PIT, SLOPE JUNCTION, STORMWATER PIT AND HEADWALL |  | 'F' LOT AFFECTED BY FILL INDICATIVE VEHICULAR CROSSING |  | LV PILLAR                      |  | EXISTING STREET TREE |  | PROPOSED CONCRETE FOOTPATH                          |
|  | KO KERB OUTLET  |  | SEWER MAIN, SMH & MS                                   |  | ELECTRICAL PADMOUNT SUBSTATION |  | TREE PROTECT ZONE    |  | ASSET PROTECTION ZONE 13.35 WIDE AND VARIABLE WIDTH |
|  | (A) EASEMENT FOR PADMOUNT SUBSTATION 2.75 WIDE RESTRICTION ON THE USE OF LAND   |  | LINEMARKING  |  | GAS CONNECTION                 |  | STRUCTURAL ROOT ZONE |  | BATTERS   |
|  | (B) RESTRICTION ON THE USE OF LAND  |  | WATER CONNECTION                                       |  | RETAINING WALL                 |  | CONTOUR              |   |   |
|  | (C) EASEMENT TO DRAIN WATER 1.5 WIDE & VARIABLE WIDTH                           |  | ELECTRICAL CONNECTION                                  |  | PROPOSED STREET TREE           |   |                      |   |   |
|  | (D) EASEMENT FOR SUPPORT 0.9 WIDE & VARIABLE WIDTH                              |   |  |   |                                |   |                      |   |   |
|  | (E)   |   |  |   |                                |   |                      |   |   |

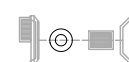








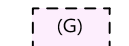
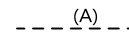




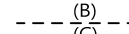



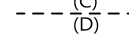


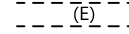






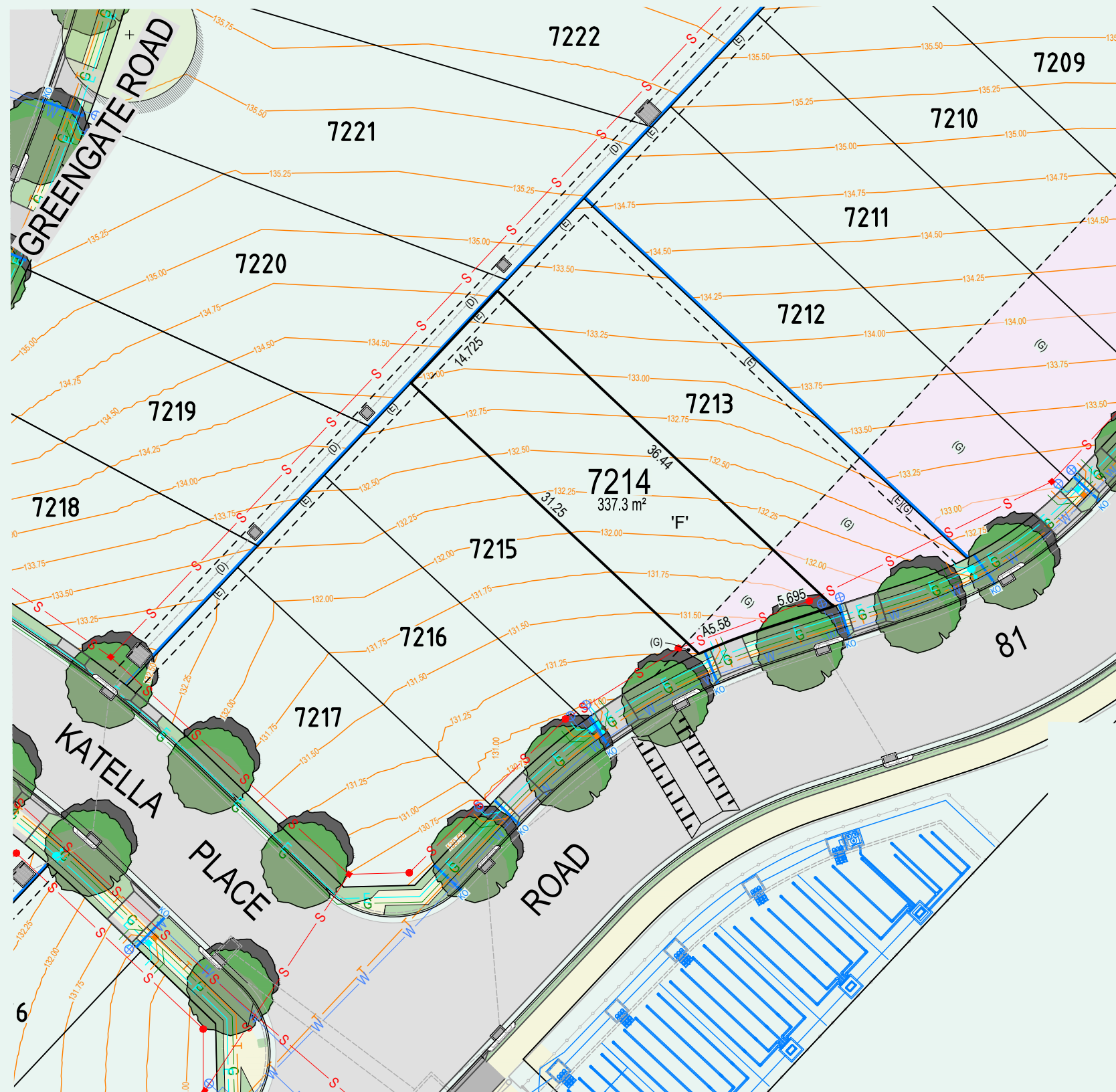
**NEWBROOK STAGE 7B**

LOT NUMBER 7213  
 SCALE 1:200@A1  
 REVISION C

**LEGEND**

- |   |   |   |  |   |   |   |                      |   |   |
|---|---|---|--|---|---|---|----------------------|---|---|
|  | STORMWATER DRAINAGE KERB INLET PIT, SLOPE JUNCTION, STORMWATER PIT AND HEADWALL |  | 'F' LOT AFFECTED BY FILL INDICATIVE VEHICULAR CROSSING |  | LV PILLAR   |  | EXISTING STREET TREE |  | PROPOSED CONCRETE FOOTPATH                          |
|  | STORMWATER DRAINAGE KERB INLET PIT, SLOPE JUNCTION, STORMWATER PIT AND HEADWALL |  | INDICATIVE VEHICULAR CROSSING KERB OUTLET              |  | STREETLIGHT COLUMN ELECTRICAL PADMOUNT SUBSTATION |  | TREE PROTECT ZONE    |  | ASSET PROTECTION ZONE 13.35 WIDE AND VARIABLE WIDTH |
|  | EASEMENT FOR PADMOUNT SUBSTATION 2.75 WIDE RESTRICTION ON THE USE OF LAND       |  | SEWER MAIN, SMH & MS LINEMARKING                       |  | GAS CONNECTION                                    |  | STRUCTURAL ROOT ZONE |  | BATTERS   |
|  | RESTRICTION ON THE USE OF LAND  |  | WATER CONNECTION                                       |  | TELECOMMUNICATION CONNECTION                      |  | CONTOUR              |   |   |
|  | EASEMENT TO DRAIN WATER 1.5 WIDE & VARIABLE WIDTH                               |  | ELECTRICAL CONNECTION                                  |  | RETAINING WALL                                    |   |                      |   |   |
|  | EASEMENT FOR SUPPORT 0.9 WIDE & VARIABLE WIDTH                                  |   |  |  | PROPOSED STREET TREE                              |   |                      |   |   |
|  |   |   |  |   |   |   |                      |   |   |

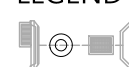








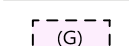





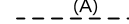






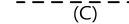
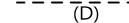




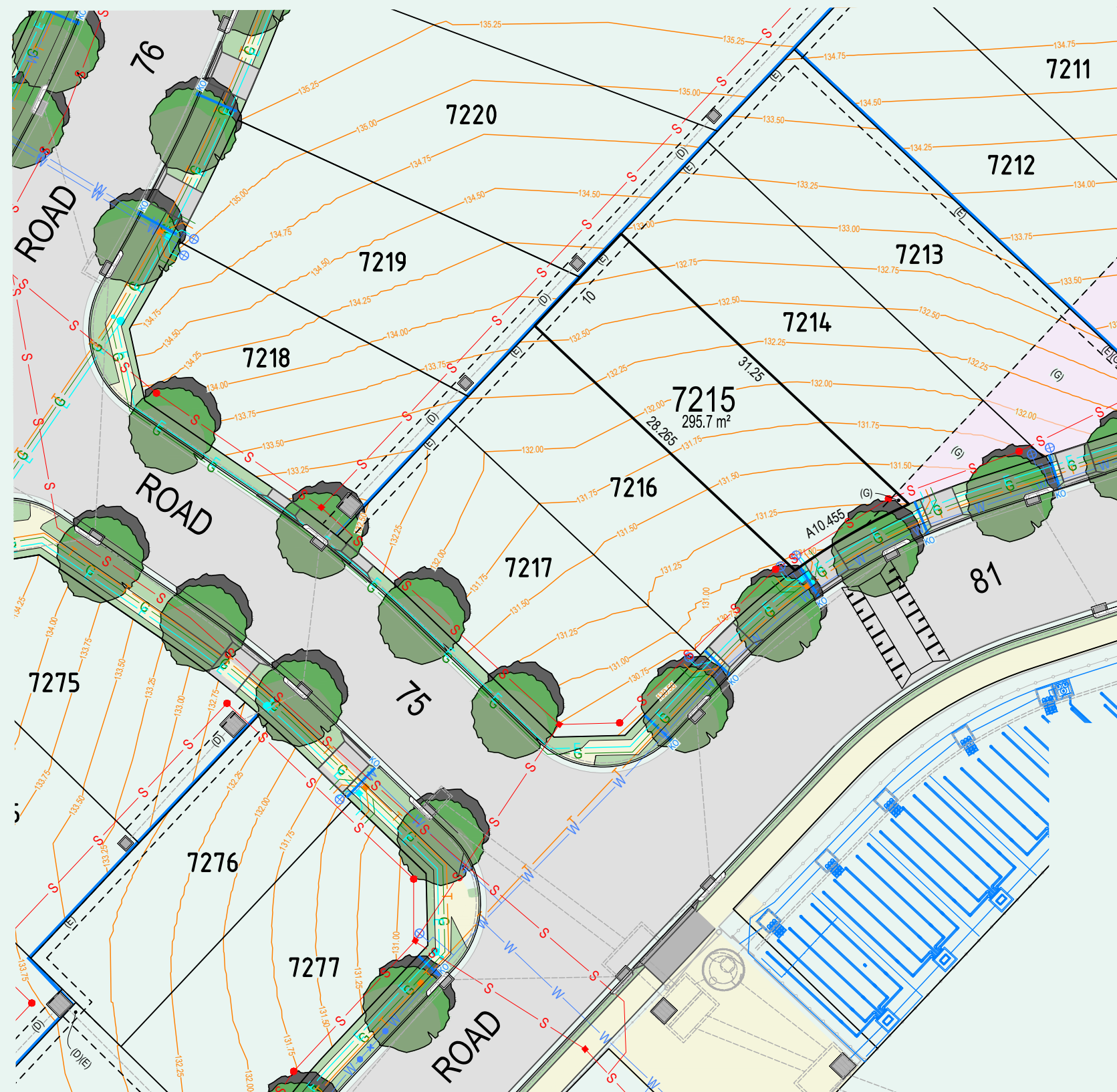
**NEWBROOK STAGE 7B**

LOT NUMBER 7214  
 SCALE 1:200@A1  
 REVISION C

**LEGEND**

- |   |   |   |  |   |                                |   |                      |   |   |
|---|---|---|--|---|--------------------------------|---|----------------------|---|---|
|    | STORMWATER DRAINAGE KERB INLET PIT, SLOPE JUNCTION, STORMWATER PIT AND HEADWALL |  | 'F' LOT AFFECTED BY FILL INDICATIVE VEHICULAR CROSSING |  | LV PILLAR                      |  | EXISTING STREET TREE |  | PROPOSED CONCRETE FOOTPATH                          |
|  | KO KERB OUTLET  |  | SEWER MAIN, SMH & MS                                   |  | ELECTRICAL PADMOUNT SUBSTATION |  | TREE PROTECT ZONE    |  | ASSET PROTECTION ZONE 13.35 WIDE AND VARIABLE WIDTH |
|    | (A) EASEMENT FOR PADMOUNT SUBSTATION 2.75 WIDE RESTRICTION ON THE USE OF LAND   |  | LINEMARKING  |  | GAS CONNECTION                 |  | STRUCTURAL ROOT ZONE |  | BATTERS   |
|    | (B) RESTRICTION ON THE USE OF LAND  |  | WATER CONNECTION                                       |  | RETAINING WALL                 |  | CONTOUR              |   |   |
|    | (C) EASEMENT TO DRAIN WATER 1.5 WIDE & VARIABLE WIDTH                           |  | ELECTRICAL CONNECTION                                  |  | PROPOSED STREET TREE           |   |                      |   |   |
|    | (D) EASEMENT FOR SUPPORT 0.9 WIDE & VARIABLE WIDTH                              |   |  |   |                                |   |                      |   |   |
|    | (E) EASEMENT FOR SUPPORT 0.9 WIDE & VARIABLE WIDTH                              |   |  |   |                                |   |                      |   |   |










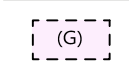
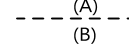




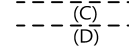



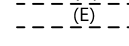








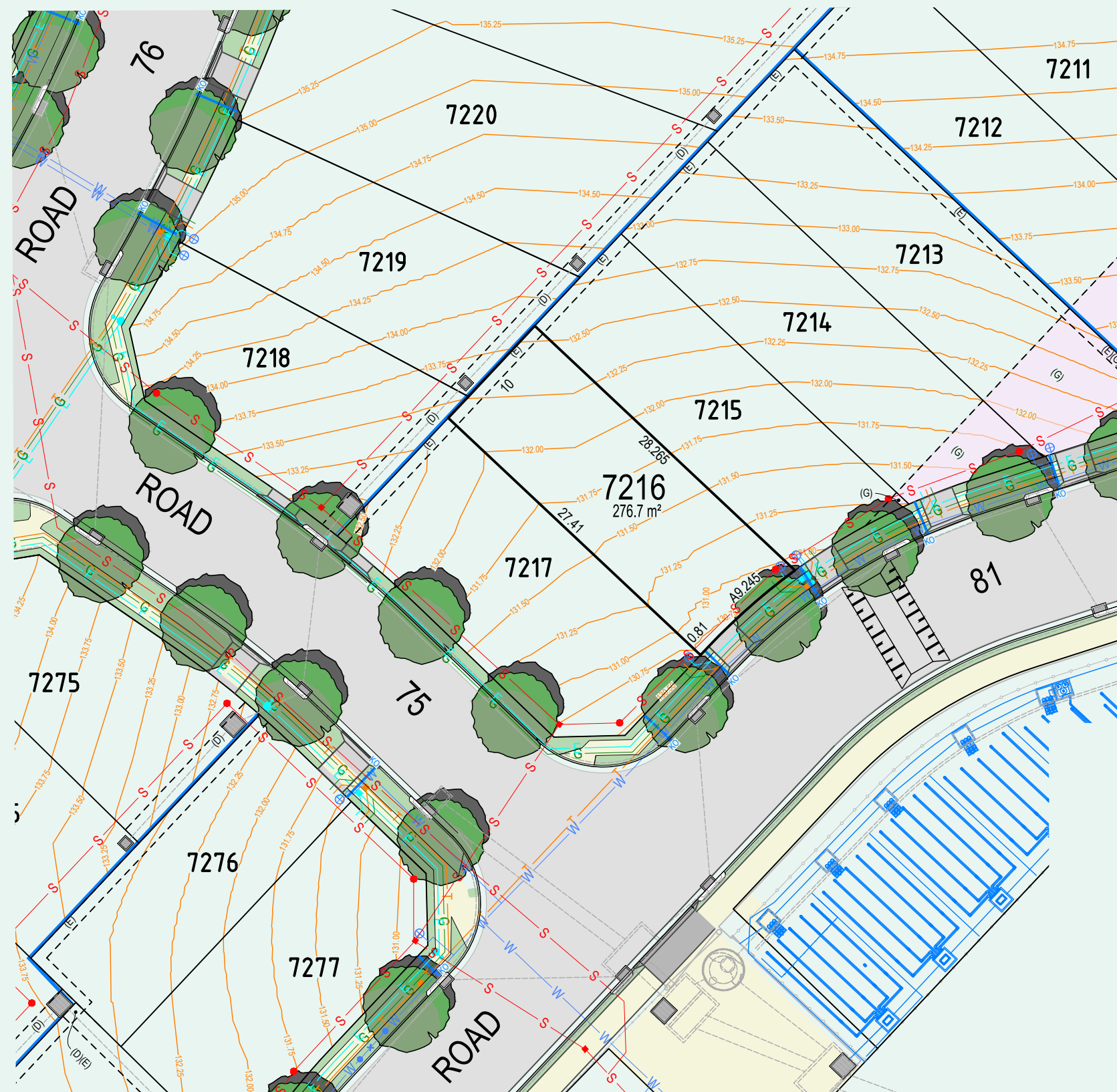
**NEWBROOK STAGE 7B**

LOT NUMBER 7215  
 SCALE 1:200@A1  
 REVISION C

**LEGEND**

- |   |   |   |  |   |                                |   |                      |   |   |
|---|---|---|--|---|--------------------------------|---|----------------------|---|---|
|  | STORMWATER DRAINAGE KERB INLET PIT, SLOPE JUNCTION, STORMWATER PIT AND HEADWALL |  | LOT AFFECTED BY FILL INDICATIVE VEHICULAR CROSSING |  | LV PILLAR                      |  | EXISTING STREET TREE |  | PROPOSED CONCRETE FOOTPATH                          |
|  | KO  |  | KERB OUTLET  |  | ELECTRICAL PADMOUNT SUBSTATION |  | TREE PROTECT ZONE    |  | ASSET PROTECTION ZONE 13.35 WIDE AND VARIABLE WIDTH |
|  | (A) EASEMENT FOR PADMOUNT SUBSTATION 2.75 WIDE RESTRICTION ON THE USE OF LAND   |  | SEWER MAIN, SMH & MS LINEMARKING                   |  | GAS CONNECTION                 |  | STRUCTURAL ROOT ZONE |  | BATTERS   |
|  | (B) RESTRICTION ON THE USE OF LAND  |  | WATER CONNECTION                                   |  | RETAINING WALL                 |  | CONTOUR              |   |   |
|  | (C) EASEMENT TO DRAIN WATER 1.5 WIDE & VARIABLE WIDTH                           |  | ELECTRICAL CONNECTION                              |  | PROPOSED STREET TREE           |   |                      |   |   |
|  | (D) EASEMENT FOR SUPPORT 0.9 WIDE & VARIABLE WIDTH                              |   |  |   |                                |   |                      |   |   |
|  | (E)   |   |  |   |                                |   |                      |   |   |


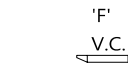







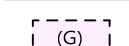





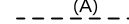





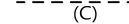
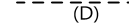




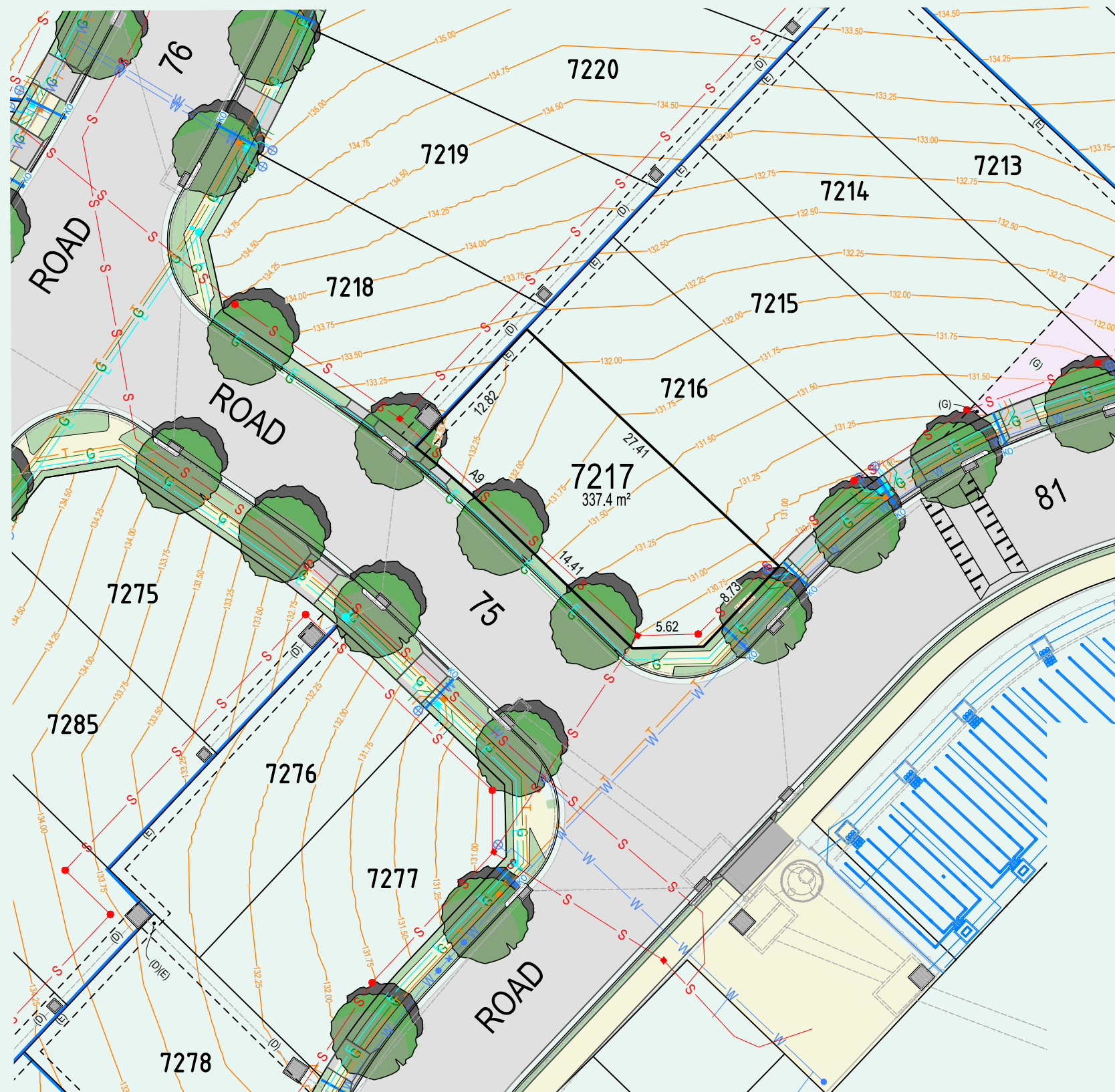
**NEWBROOK STAGE 7B**

LOT NUMBER 7216  
 SCALE 1:200@A1  
 REVISION C

**LEGEND**

- |   |   |   |  |   |                                |   |                      |   |   |
|---|---|---|--|---|--------------------------------|---|----------------------|---|---|
|  | STORMWATER DRAINAGE KERB INLET PIT, SLOPE JUNCTION, STORMWATER PIT AND HEADWALL |  | 'F' LOT AFFECTED BY FILL INDICATIVE VEHICULAR CROSSING |  | LV PILLAR                      |  | EXISTING STREET TREE |  | PROPOSED CONCRETE FOOTPATH                          |
|  | KO KERB OUTLET  |  | S-S-S SEWER MAIN, SMH & MS LINEMARKING                 |  | ELECTRICAL PADMOUNT SUBSTATION |  | TREE PROTECT ZONE    |  | ASSET PROTECTION ZONE 13.35 WIDE AND VARIABLE WIDTH |
|  | (A) EASEMENT FOR PADMOUNT SUBSTATION 2.75 WIDE RESTRICTION ON THE USE OF LAND   |  | W-W-W WATER CONNECTION                                 |  | G-G-G GAS CONNECTION           |  | STRUCTURAL ROOT ZONE |  | BATTERS   |
|  | (B) RESTRICTION ON THE USE OF LAND  |  | E-E-E ELECTRICAL CONNECTION                            |  | RETAINING WALL                 |  | CONTOUR              |   |   |
|  | (C) RESTRICTION ON THE USE OF LAND  |   |  |  | PROPOSED STREET TREE           |   |                      |   |   |
|  | (D) EASEMENT TO DRAIN WATER 1.5 WIDE & VARIABLE WIDTH                           |   |  |   |                                |   |                      |   |   |
|  | (E) EASEMENT FOR SUPPORT 0.9 WIDE & VARIABLE WIDTH                              |   |  |   |                                |   |                      |   |   |

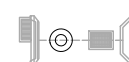








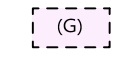
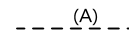




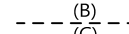



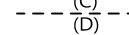

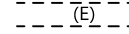





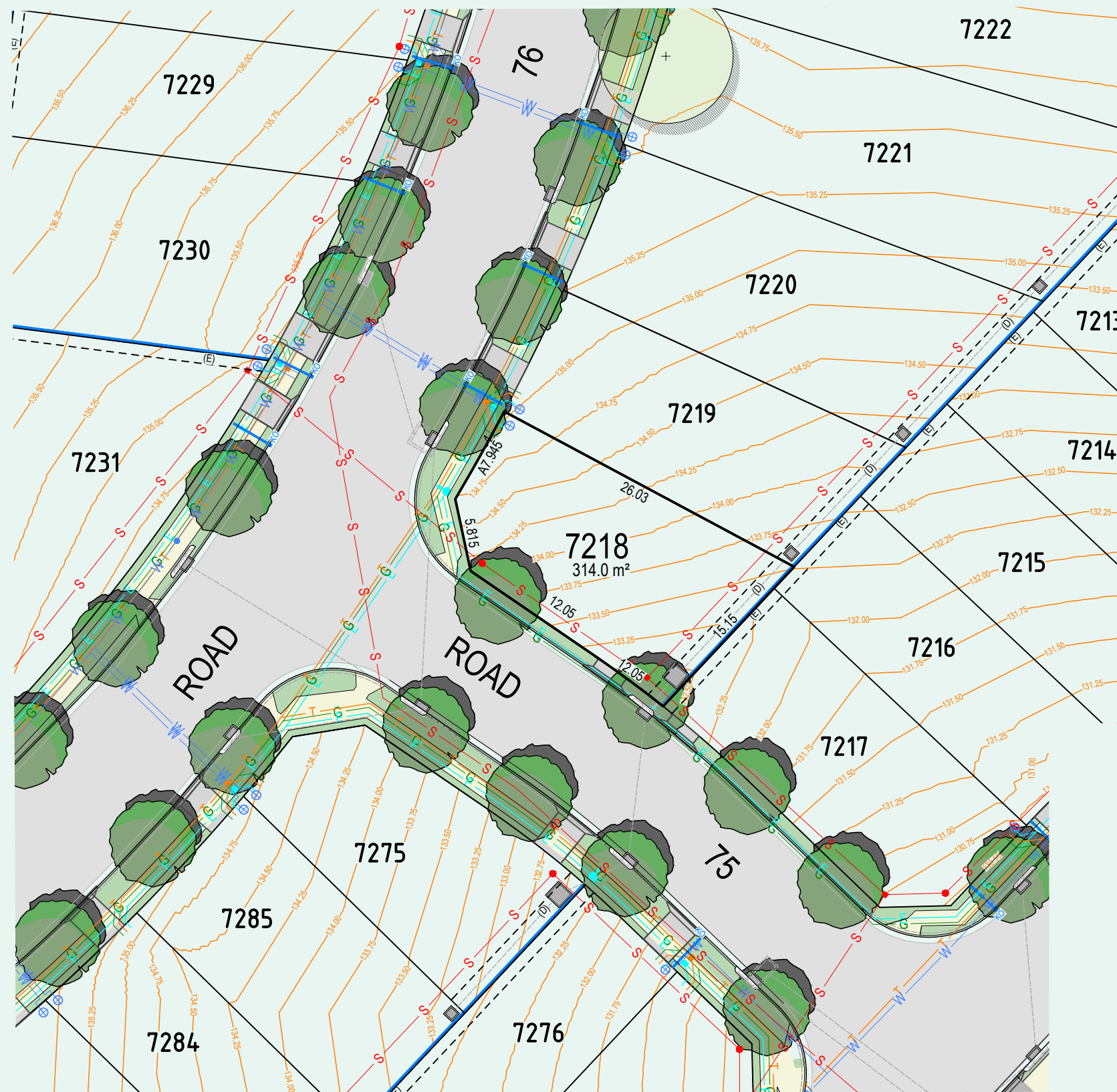
**NEWBROOK STAGE 7B**

LOT NUMBER 7217  
 SCALE 1:200@A1  
 REVISION C

**LEGEND**

- |   |   |   |  |   |                                |   |                      |   |   |
|---|---|---|--|---|--------------------------------|---|----------------------|---|---|
|    | STORMWATER DRAINAGE KERB INLET PIT, SLOPE JUNCTION, STORMWATER PIT AND HEADWALL |  | LOT AFFECTED BY FILL INDICATIVE VEHICULAR CROSSING |  | LV PILLAR                      |  | EXISTING STREET TREE |  | PROPOSED CONCRETE FOOTPATH                          |
|  | KERB OUTLET   |  | SEWER MAIN, SMH & MS LINEMARKING                   |  | ELECTRICAL PADMOUNT SUBSTATION |  | TREE PROTECT ZONE    |  | ASSET PROTECTION ZONE 13.35 WIDE AND VARIABLE WIDTH |
|    | EASEMENT FOR PADMOUNT SUBSTATION 2.75 WIDE RESTRICTION ON THE USE OF LAND       |  | WATER CONNECTION                                   |  | GAS CONNECTION                 |  | STRUCTURAL ROOT ZONE |  | BATTERS   |
|    | RESTRICTION ON THE USE OF LAND  |  | ELECTRICAL CONNECTION                              |  | RETAINING WALL                 |  | CONTOUR              |   |   |
|    | EASEMENT TO DRAIN WATER 1.5 WIDE & VARIABLE WIDTH                               |   |  |  | PROPOSED STREET TREE           |   |                      |   |   |
|    | EASEMENT FOR SUPPORT 0.9 WIDE & VARIABLE WIDTH                                  |   |  |   |                                |   |                      |   |   |
|    |   |   |  |   |                                |   |                      |   |   |










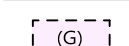





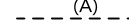






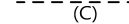
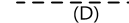




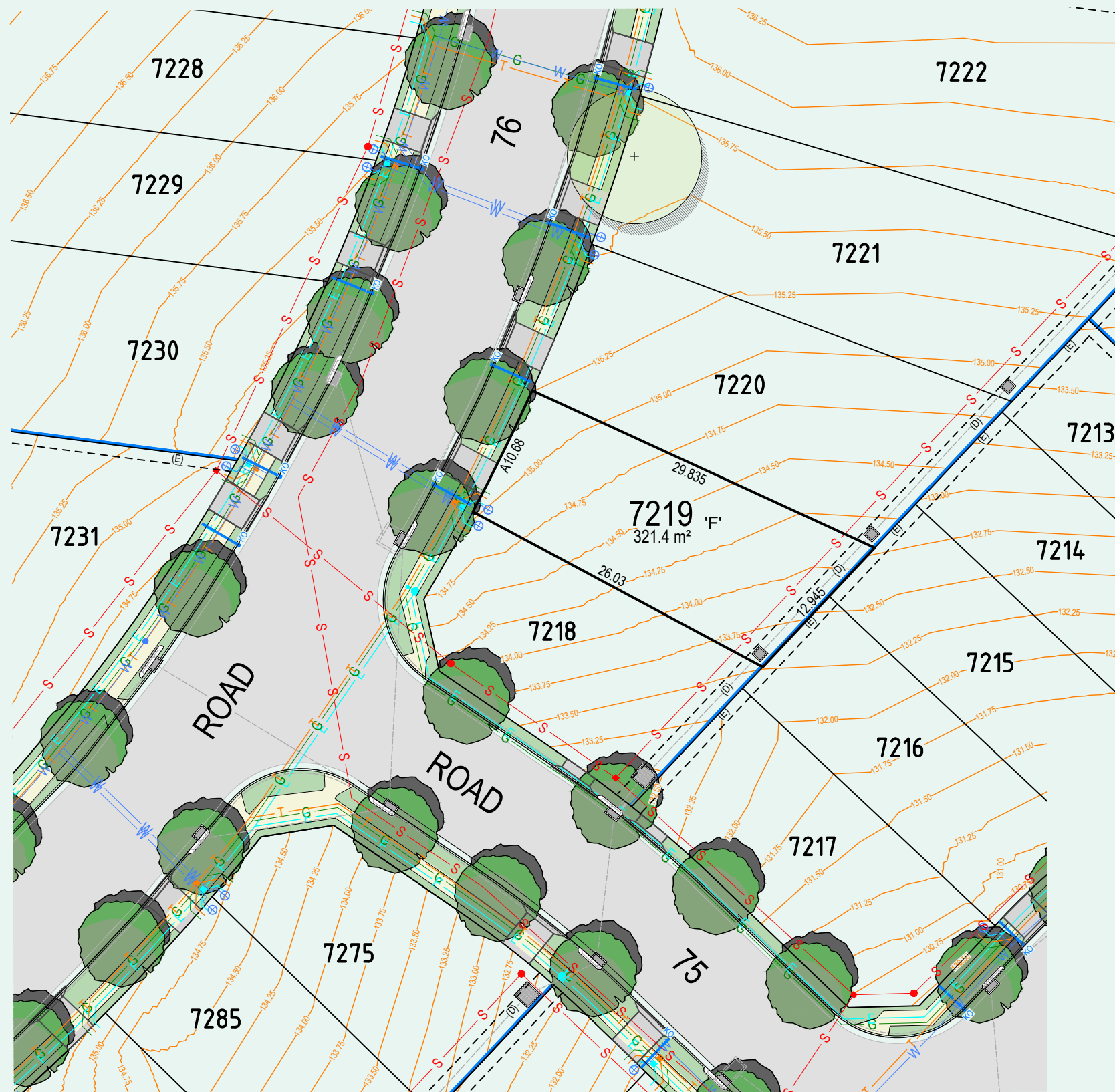
**NEWBROOK STAGE 7B**

LOT NUMBER 7218  
 SCALE 1:200@A1  
 REVISION C

**LEGEND**

- |   |   |   |  |   |                                |   |                      |   |   |
|---|---|---|--|---|--------------------------------|---|----------------------|---|---|
|    | STORMWATER DRAINAGE KERB INLET PIT, SLOPE JUNCTION, STORMWATER PIT AND HEADWALL |  | 'F' LOT AFFECTED BY FILL INDICATIVE VEHICULAR CROSSING |  | LV PILLAR                      |  | EXISTING STREET TREE |  | PROPOSED CONCRETE FOOTPATH                          |
|  | KO KERB OUTLET  |  | S-S-S SEWER MAIN, SMH & MS                             |  | ELECTRICAL PADMOUNT SUBSTATION |  | TREE PROTECT ZONE    |  | ASSET PROTECTION ZONE 13.35 WIDE AND VARIABLE WIDTH |
|    | (A) EASEMENT FOR PADMOUNT SUBSTATION 2.75 WIDE RESTRICTION ON THE USE OF LAND   |  | --- LINEMARKING  |  | G-G GAS CONNECTION             |  | STRUCTURAL ROOT ZONE |  | BATTERS   |
|    | (B) RESTRICTION ON THE USE OF LAND  |  | W-W-W WATER CONNECTION                                 |  | --- RETAINING WALL             |  | -139- CONTOUR        |   |   |
|    | (C) RESTRICTION ON THE USE OF LAND  |  | E-E-E ELECTRICAL CONNECTION                            |  | PROPOSED STREET TREE           |   |                      |   |   |
|    | (D) EASEMENT TO DRAIN WATER 1.5 WIDE & VARIABLE WIDTH                           |   |  |   |                                |   |                      |   |   |
|    | (E) EASEMENT FOR SUPPORT 0.9 WIDE & VARIABLE WIDTH                              |   |  |   |                                |   |                      |   |   |










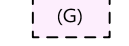





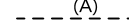





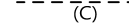
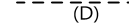




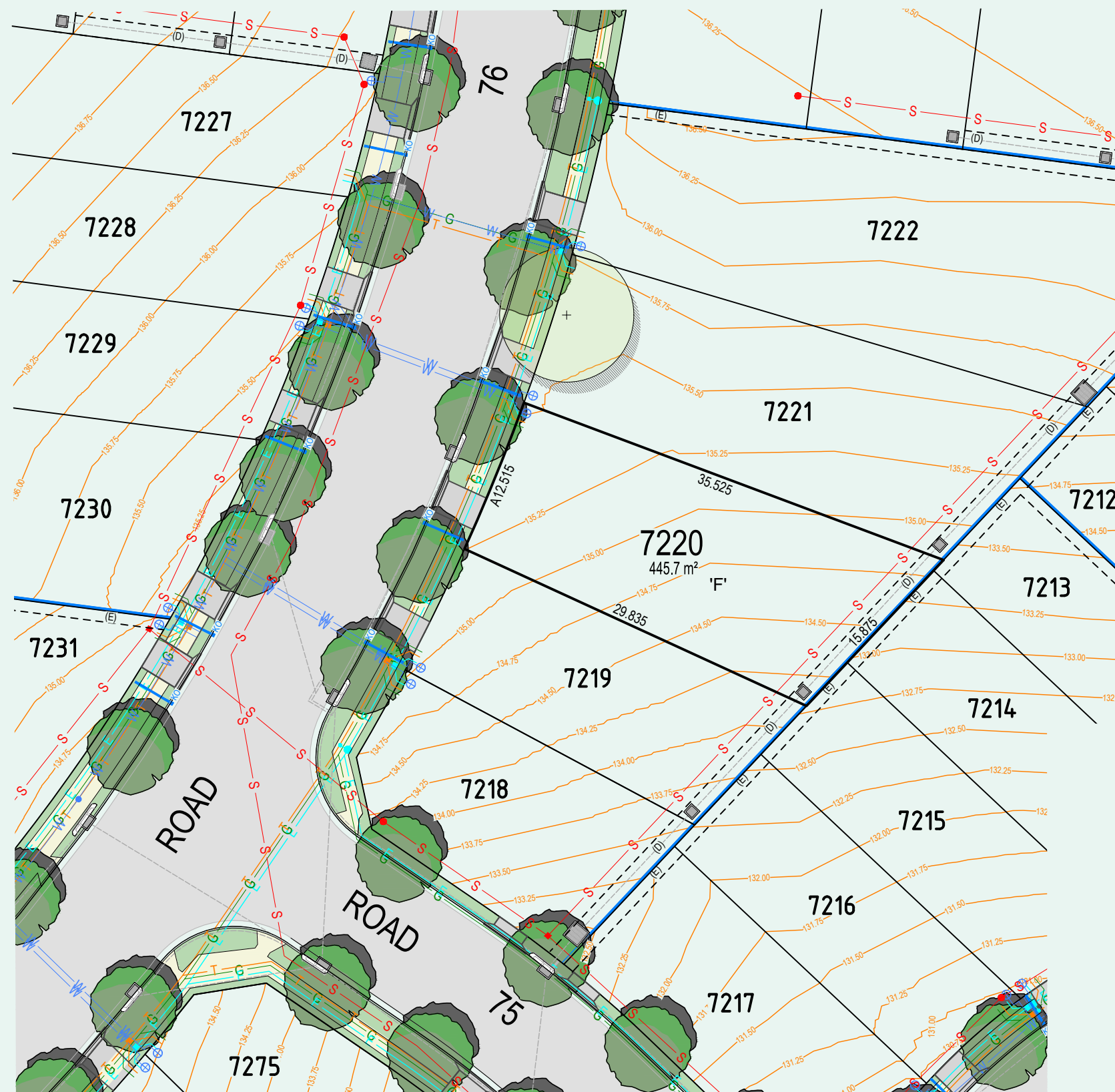
**NEWBROOK STAGE 7B**

LOT NUMBER 7219  
 SCALE 1:200@A1  
 REVISION C

**LEGEND**

- |   |   |   |  |   |                                |   |                      |   |   |
|---|---|---|--|---|--------------------------------|---|----------------------|---|---|
|    | STORMWATER DRAINAGE KERB INLET PIT, SLOPE JUNCTION, STORMWATER PIT AND HEADWALL |  | 'F' LOT AFFECTED BY FILL INDICATIVE VEHICULAR CROSSING |  | LV PILLAR                      |  | EXISTING STREET TREE |  | PROPOSED CONCRETE FOOTPATH                          |
|  | KO KERB OUTLET  |  | SEWER MAIN, SMH & MS LINEMARKING                       |  | ELECTRICAL PADMOUNT SUBSTATION |  | TREE PROTECT ZONE    |  | ASSET PROTECTION ZONE 13.35 WIDE AND VARIABLE WIDTH |
|    | (A) EASEMENT FOR PADMOUNT SUBSTATION 2.75 WIDE RESTRICTION ON THE USE OF LAND   |  | WATER CONNECTION                                       |  | GAS CONNECTION                 |  | STRUCTURAL ROOT ZONE |  | BATTERS   |
|    | (B) RESTRICTION ON THE USE OF LAND  |  | ELECTRICAL CONNECTION                                  |  | RETAINING WALL                 |  | CONTOUR              |   |   |
|    | (C) RESTRICTION ON THE USE OF LAND  |  | PROPOSED STREET TREE                                   |   |                                |   |                      |   |   |
|    | (D) EASEMENT TO DRAIN WATER 1.5 WIDE & VARIABLE WIDTH                           |   |  |   |                                |   |                      |   |   |
|    | (E) EASEMENT FOR SUPPORT 0.9 WIDE & VARIABLE WIDTH                              |   |  |   |                                |   |                      |   |   |


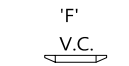



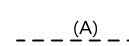



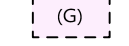
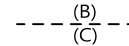
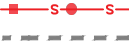



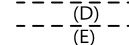



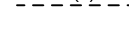






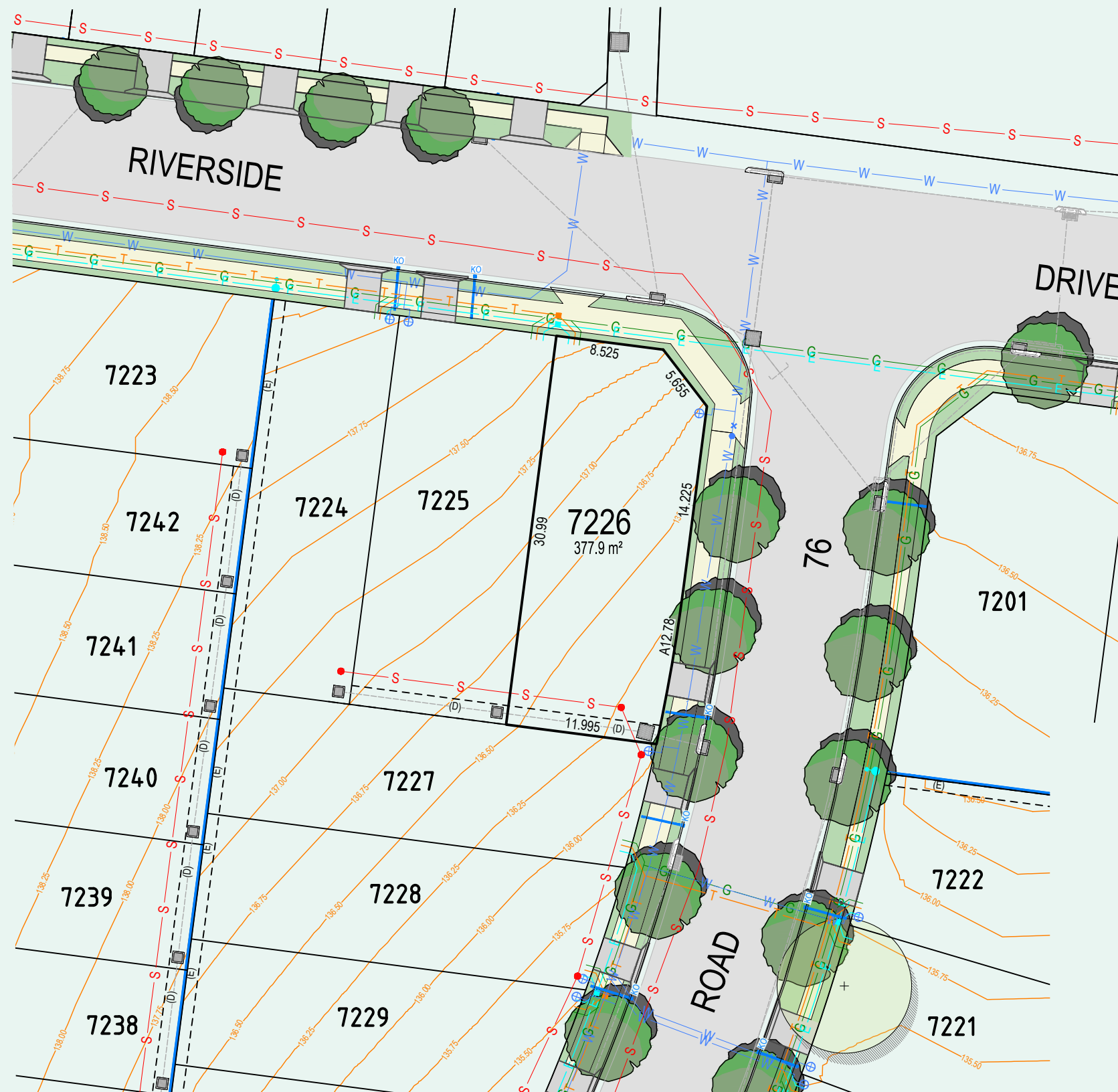
**NEWBROOK STAGE 7B**

LOT NUMBER 7220  
 SCALE 1:200@A1  
 REVISION C

**LEGEND**

- |   |   |   |  |   |                                |   |                      |   |   |
|---|---|---|--|---|--------------------------------|---|----------------------|---|---|
|  | STORMWATER DRAINAGE KERB INLET PIT, SLOPE JUNCTION, STORMWATER PIT AND HEADWALL |  | 'F' LOT AFFECTED BY FILL INDICATIVE VEHICULAR CROSSING |  | LV PILLAR                      |  | EXISTING STREET TREE |  | PROPOSED CONCRETE FOOTPATH                          |
|  | (A) EASEMENT FOR PADMOUNT SUBSTATION 2.75 WIDE RESTRICTION ON THE USE OF LAND   |  | KO KERB OUTLET   |  | ELECTRICAL PADMOUNT SUBSTATION |  | TREE PROTECT ZONE    |  | ASSET PROTECTION ZONE 13.35 WIDE AND VARIABLE WIDTH |
|  | (B) RESTRICTION ON THE USE OF LAND  |  | S-S SEWER MAIN, SMH & MS LINEMARKING                   |  | G-G GAS CONNECTION             |  | STRUCTURAL ROOT ZONE |  | BATTERS   |
|  | (C) EASEMENT TO DRAIN WATER 1.5 WIDE & VARIABLE WIDTH                           |  | W-W WATER CONNECTION                                   |  | RETAINING WALL                 |  | -139- CONTOUR        |   |   |
|  | (D) EASEMENT FOR SUPPORT 0.9 WIDE & VARIABLE WIDTH                              |  | E-E ELECTRICAL CONNECTION                              |  | PROPOSED STREET TREE           |   |                      |   |   |

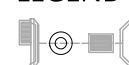
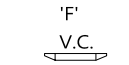



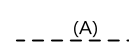




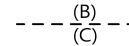
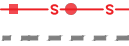



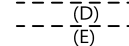



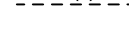








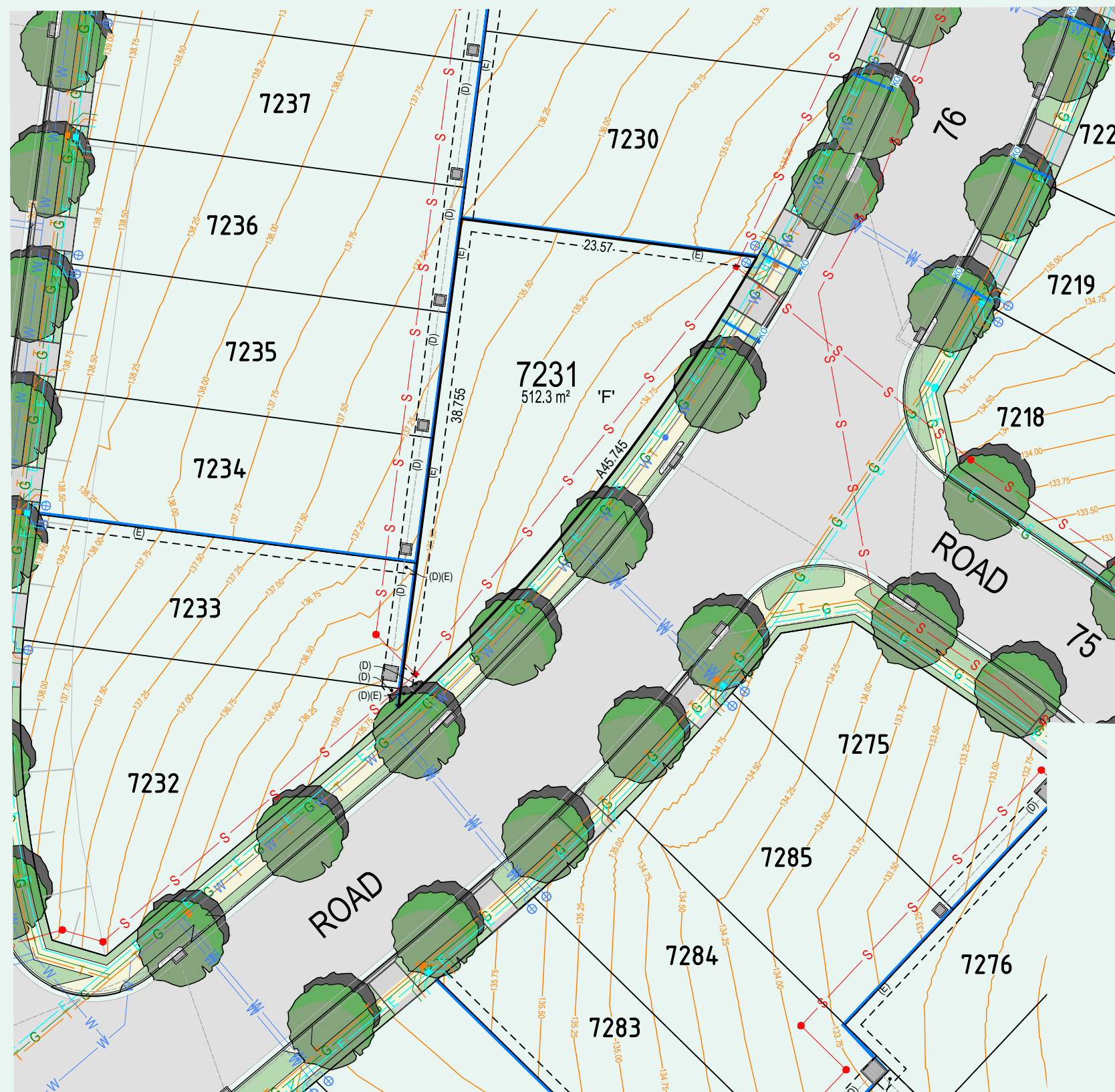
**NEWBROOK STAGE 7B**

LOT NUMBER 7226  
 SCALE 1:200@A1  
 REVISION C

**LEGEND**

- |   |   |   |  |   |                                |   |                      |   |   |
|---|---|---|--|---|--------------------------------|---|----------------------|---|---|
|  | STORMWATER DRAINAGE KERB INLET PIT, SLOPE JUNCTION, STORMWATER PIT AND HEADWALL |  | LOT AFFECTED BY FILL INDICATIVE VEHICULAR CROSSING |  | LV PILLAR                      |  | EXISTING STREET TREE |  | PROPOSED CONCRETE FOOTPATH                          |
|  | (A) EASEMENT FOR PADMOUNT SUBSTATION 2.75 WIDE RESTRICTION ON THE USE OF LAND   |  | KERB OUTLET  |  | ELECTRICAL PADMOUNT SUBSTATION |  | TREE PROTECT ZONE    |  | ASSET PROTECTION ZONE 13.35 WIDE AND VARIABLE WIDTH |
|  | (B) RESTRICTION ON THE USE OF LAND  |  | SEWER MAIN, SMH & MS LINEMARKING                   |  | GAS CONNECTION                 |  | STRUCTURAL ROOT ZONE |  | BATTERS   |
|  | (C) EASEMENT TO DRAIN WATER 1.5 WIDE & VARIABLE WIDTH                           |  | WATER CONNECTION                                   |  | TELECOMMUNICATION CONNECTION   |  | CONTOUR              |   |   |
|  | (D) EASEMENT FOR SUPPORT 0.9 WIDE & VARIABLE WIDTH                              |  | ELECTRICAL CONNECTION                              |  | RETAINING WALL                 |   |                      |   |   |
|  | (E) EASEMENT FOR SUPPORT 0.9 WIDE & VARIABLE WIDTH                              |  | PROPOSED STREET TREE                               |   |                                |   |                      |   |   |










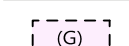





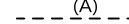






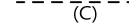
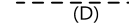




**NEWBROOK STAGE 7B**

LOT NUMBER 7231  
 SCALE 1:200@A1  
 REVISION C

**LEGEND**

- |   |   |   |  |   |                                |   |                      |   |   |
|---|---|---|--|---|--------------------------------|---|----------------------|---|---|
|    | STORMWATER DRAINAGE KERB INLET PIT, SLOPE JUNCTION, STORMWATER PIT AND HEADWALL |  | 'F' LOT AFFECTED BY FILL INDICATIVE VEHICULAR CROSSING |  | LV PILLAR                      |  | EXISTING STREET TREE |  | PROPOSED CONCRETE FOOTPATH                          |
|  | KO KERB OUTLET  |  | SEWER MAIN, SMH & MS                                   |  | ELECTRICAL PADMOUNT SUBSTATION |  | TREE PROTECT ZONE    |  | ASSET PROTECTION ZONE 13.35 WIDE AND VARIABLE WIDTH |
|    | (A) EASEMENT FOR PADMOUNT SUBSTATION 2.75 WIDE RESTRICTION ON THE USE OF LAND   |  | LINEMARKING  |  | GAS CONNECTION                 |  | STRUCTURAL ROOT ZONE |  | BATTERS   |
|    | (B) RESTRICTION ON THE USE OF LAND  |  | WATER CONNECTION                                       |  | RETAINING WALL                 |  | CONTOUR              |   |   |
|    | (C) RESTRICTION ON THE USE OF LAND  |  | ELECTRICAL CONNECTION                                  |  | PROPOSED STREET TREE           |   |                      |   |   |
|    | (D) EASEMENT TO DRAIN WATER 1.5 WIDE & VARIABLE WIDTH                           |   |  |   |                                |   |                      |   |   |
|    | (E) EASEMENT FOR SUPPORT 0.9 WIDE & VARIABLE WIDTH                              |   |  |   |                                |   |                      |   |   |







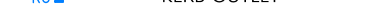








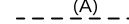





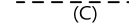
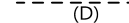




**NEWBROOK STAGE 7B**

LOT NUMBER 7259  
 SCALE 1:200@A1  
 REVISION C

**LEGEND**

- |   |   |   |  |   |                                |   |                      |   |   |
|---|---|---|--|---|--------------------------------|---|----------------------|---|---|
|    | STORMWATER DRAINAGE KERB INLET PIT, SLOPE JUNCTION, STORMWATER PIT AND HEADWALL |  | 'F' LOT AFFECTED BY FILL INDICATIVE VEHICULAR CROSSING |  | LV PILLAR                      |  | EXISTING STREET TREE |  | PROPOSED CONCRETE FOOTPATH                          |
|  | KO KERB OUTLET  |  | SEWER MAIN, SMH & MS LINEMARKING                       |  | ELECTRICAL PADMOUNT SUBSTATION |  | TREE PROTECT ZONE    |  | ASSET PROTECTION ZONE 13.35 WIDE AND VARIABLE WIDTH |
|    | (A) EASEMENT FOR PADMOUNT SUBSTATION 2.75 WIDE RESTRICTION ON THE USE OF LAND   |  | WATER CONNECTION                                       |  | GAS CONNECTION                 |  | STRUCTURAL ROOT ZONE |  | BATTERS   |
|    | (B) RESTRICTION ON THE USE OF LAND  |  | ELECTRICAL CONNECTION                                  |  | RETAINING WALL                 |  | CONTOUR              |   |   |
|    | (C) RESTRICTION ON THE USE OF LAND  |   |  |  | PROPOSED STREET TREE           |   |                      |   |   |
|    | (D) EASEMENT TO DRAIN WATER 1.5 WIDE & VARIABLE WIDTH                           |   |  |   |                                |   |                      |   |   |
|    | (E) EASEMENT FOR SUPPORT 0.9 WIDE & VARIABLE WIDTH                              |   |  |   |                                |   |                      |   |   |

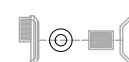








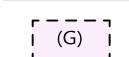
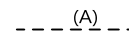




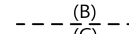



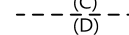


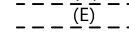






**NEWBROOK STAGE 7B**

LOT NUMBER 7261  
 SCALE 1:200@A1  
 REVISION C

**LEGEND**

- |   |   |   |  |   |                              |   |                      |   |   |
|---|---|---|--|---|------------------------------|---|----------------------|---|---|
|  | STORMWATER DRAINAGE KERB INLET PIT, SLOPE JUNCTION, STORMWATER PIT AND HEADWALL |  | 'F' LOT AFFECTED BY FILL INDICATIVE VEHICULAR CROSSING |  | LV PILLAR                    |  | EXISTING STREET TREE |  | PROPOSED CONCRETE FOOTPATH                          |
|  | KO KERB OUTLET  |  | SEWER MAIN, SMH & MS                                   |  | STREETLIGHT COLUMN           |  | TREE PROTECT ZONE    |  | ASSET PROTECTION ZONE 13.35 WIDE AND VARIABLE WIDTH |
|  | (A) EASEMENT FOR PADMOUNT SUBSTATION 2.75 WIDE RESTRICTION ON THE USE OF LAND   |  | LINEMARKING  |  | GAS CONNECTION               |  | STRUCTURAL ROOT ZONE |  | BATTERS   |
|  | (B) RESTRICTION ON THE USE OF LAND  |  | WATER CONNECTION                                       |  | TELECOMMUNICATION CONNECTION |  | CONTOUR              |   |   |
|  | (C) EASEMENT TO DRAIN WATER 1.5 WIDE & VARIABLE WIDTH                           |  | ELECTRICAL CONNECTION                                  |  | RETAINING WALL               |   |                      |   |   |
|  | (D) EASEMENT FOR SUPPORT 0.9 WIDE & VARIABLE WIDTH                              |   |  |  | PROPOSED STREET TREE         |   |                      |   |   |
|  | (E)   |   |  |   |                              |   |                      |   |   |

