

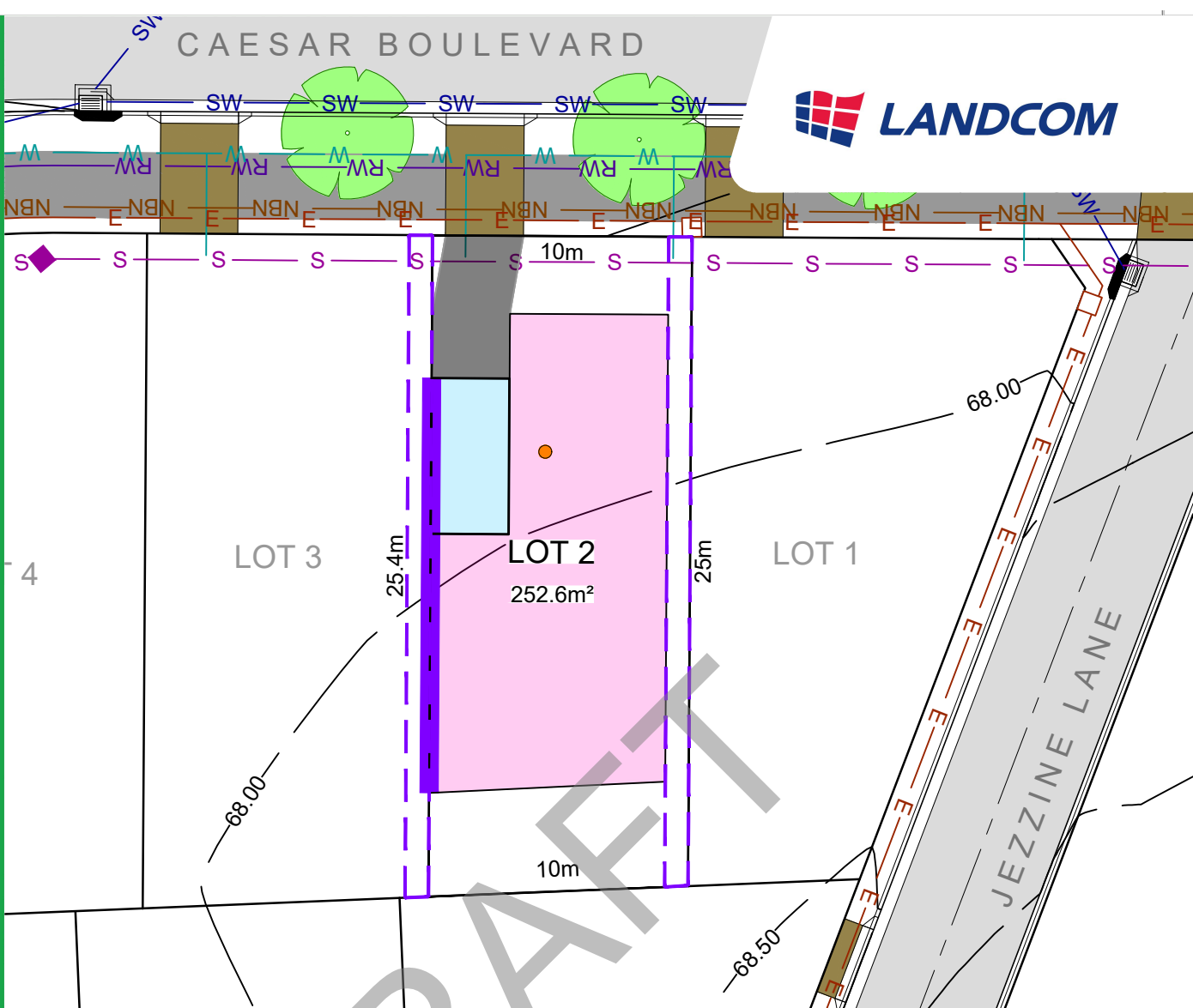
NOTES

1. THE DIMENSIONS, AREAS, EASEMENTS & OTHER DETAILS SHOWN ON THIS PLAN ARE APPROXIMATE ONLY & ARE SUBJECT TO FIELD SURVEY & THE FINAL APPROVALS OF COUNCIL & SERVICING AUTHORITIES.
2. PURCHASERS SHOULD REFER TO THE REGISTERED PLAN OF SUBDIVISION FOR FINAL DIMENSIONS & OTHER DETAILS.
3. PURCHASERS SHOULD EXAMINE THE FULL RANGE OF EASEMENTS & RESTRICTIONS SET OUT IN THE 88B INSTRUMENT ACCOMPANYING THE PLAN OF SUBDIVISION.
4. LOTS MAY BE SUBJECT TO FUTURE SERVICES & STREET LANDSCAPING DESIGN.
5. SERVICE LOCATIONS ARE INDICATIVE ONLY.



LEGEND

	PRIMARY BUILDING - GROUND LEVEL		STORMWATER STRUCTURE
	DOUBLE GARAGE LOCATION ZONE		SEWER STRUCTURE
	DRIVEWAY LOCATION		ELECTRICAL STRUCTURE
	ROAD PAVEMENT		BAL 29 (LEVELS OF CONSTRUCTION STANDARD FOR BUSHFIRE PROTECTION (AS 3959-2009)
	FOOTPATH		STREET TREE
	0.9m EASEMENT FOR ACCESS MAINTENANCE AND CONSTRUCTION		
	ZERO LOT BOUNDARY		
	70.0 MAJOR CONTOUR		
	STORMWATER		
	SEWER		
	WATER		
	RECYCLED WATER		
	ELECTRICAL		
	NBN		

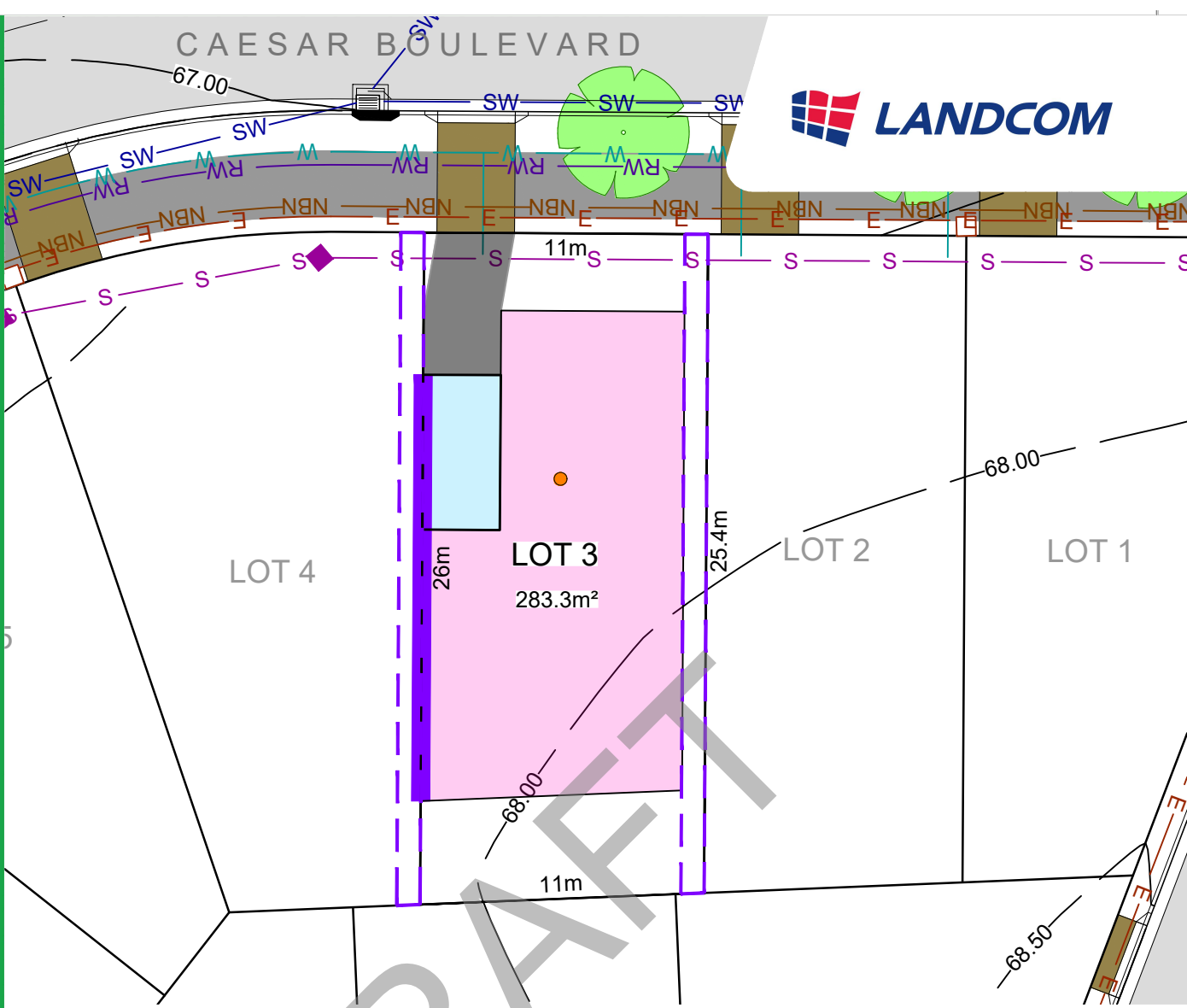


NOTES

1. THE DIMENSIONS, AREAS, EASEMENTS & OTHER DETAILS SHOWN ON THIS PLAN ARE APPROXIMATE ONLY & ARE SUBJECT TO FIELD SURVEY & THE FINAL APPROVALS OF COUNCIL & SERVICING AUTHORITIES.
2. PURCHASERS SHOULD REFER TO THE REGISTERED PLAN OF SUBDIVISION FOR FINAL DIMENSIONS & OTHER DETAILS.
3. PURCHASERS SHOULD EXAMINE THE FULL RANGE OF EASEMENTS & RESTRICTIONS SET OUT IN THE 88B INSTRUMENT ACCOMPANYING THE PLAN OF SUBDIVISION.
4. LOTS MAY BE SUBJECT TO FUTURE SERVICES & STREET LANDSCAPING DESIGN.
5. SERVICE LOCATIONS ARE INDICATIVE ONLY.

LEGEND

	PRIMARY BUILDING - GROUND LEVEL		STORMWATER STRUCTURE
	SINGLE GARAGE LOCATION ZONE		SEWER STRUCTURE
	DRIVEWAY LOCATION		ELECTRICAL STRUCTURE
	ROAD PAVEMENT		BAL 29 (LEVELS OF CONSTRUCTION STANDARD FOR BUSHFIRE PROTECTION (AS 3959-2009)
	FOOTPATH		STREET TREE
	0.9m EASEMENT FOR ACCESS MAINTENANCE AND CONSTRUCTION		
	ZERO LOT BOUNDARY		
	70.0 MAJOR CONTOUR		
	STORMWATER		
	SEWER		
	WATER		
	RECYCLED WATER		
	ELECTRICAL		
	NBN		

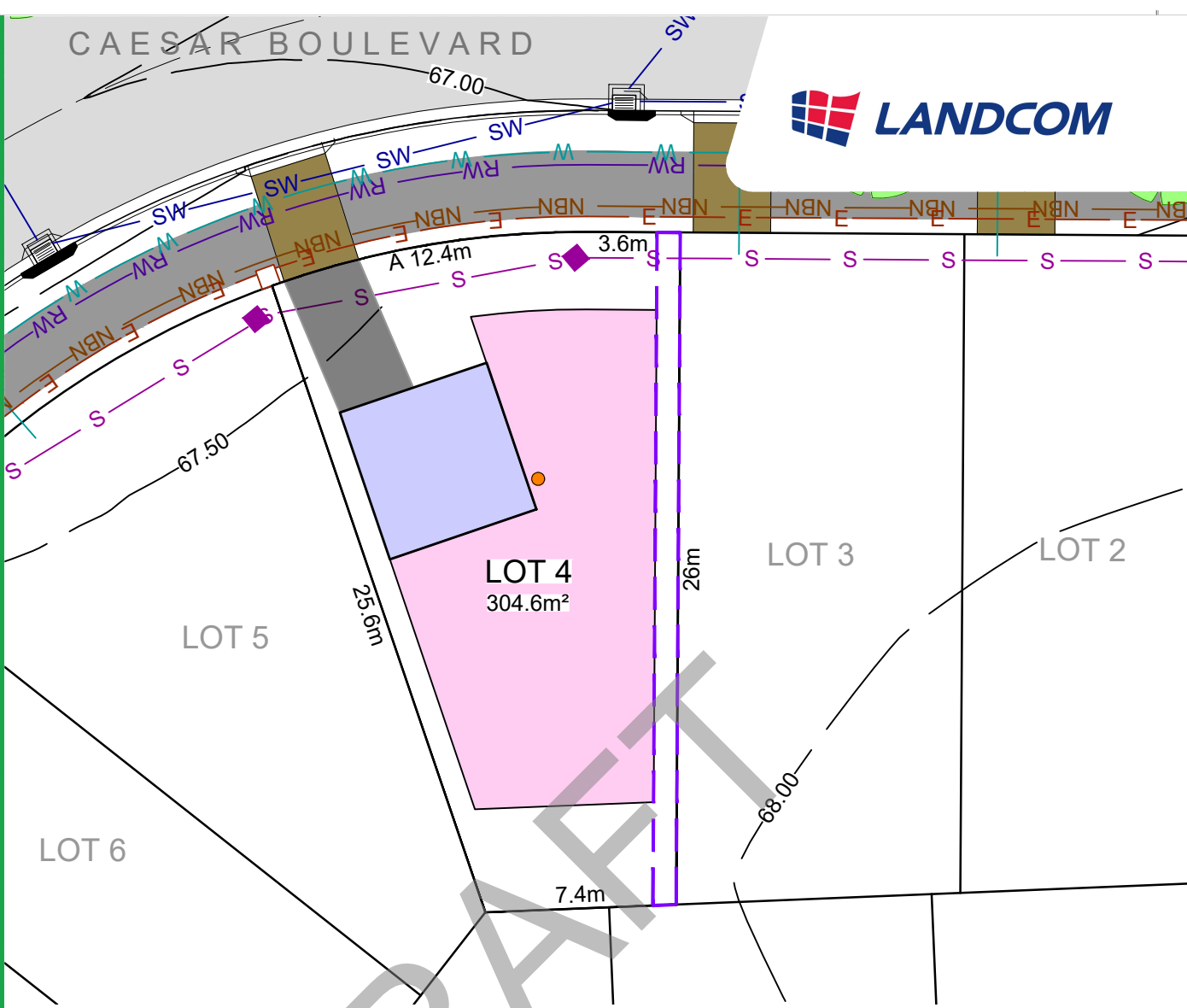


NOTES

1. THE DIMENSIONS, AREAS, EASEMENTS & OTHER DETAILS SHOWN ON THIS PLAN ARE APPROXIMATE ONLY & ARE SUBJECT TO FIELD SURVEY & THE FINAL APPROVALS OF COUNCIL & SERVICING AUTHORITIES.
2. PURCHASERS SHOULD REFER TO THE REGISTERED PLAN OF SUBDIVISION FOR FINAL DIMENSIONS & OTHER DETAILS.
3. PURCHASERS SHOULD EXAMINE THE FULL RANGE OF EASEMENTS & RESTRICTIONS SET OUT IN THE 88B INSTRUMENT ACCOMPANYING THE PLAN OF SUBDIVISION.
4. LOTS MAY BE SUBJECT TO FUTURE SERVICES & STREET LANDSCAPING DESIGN.
5. SERVICE LOCATIONS ARE INDICATIVE ONLY.

LEGEND

	PRIMARY BUILDING - GROUND LEVEL		STORMWATER STRUCTURE
	SINGLE GARAGE LOCATION ZONE		SEWER STRUCTURE
	DRIVEWAY LOCATION		ELECTRICAL STRUCTURE
	ROAD PAVEMENT		BAL 29 (LEVELS OF CONSTRUCTION STANDARD FOR BUSHFIRE PROTECTION (AS 3959-2009))
	FOOTPATH		STREET TREE
	0.9m EASEMENT FOR ACCESS MAINTENANCE AND CONSTRUCTION		
	ZERO LOT BOUNDARY		
	70.0 MAJOR CONTOUR		
	SW STORMWATER		
	S SEWER		
	W WATER		
	RW RECYCLED WATER		
	E ELECTRICAL		
	NBN NBN		



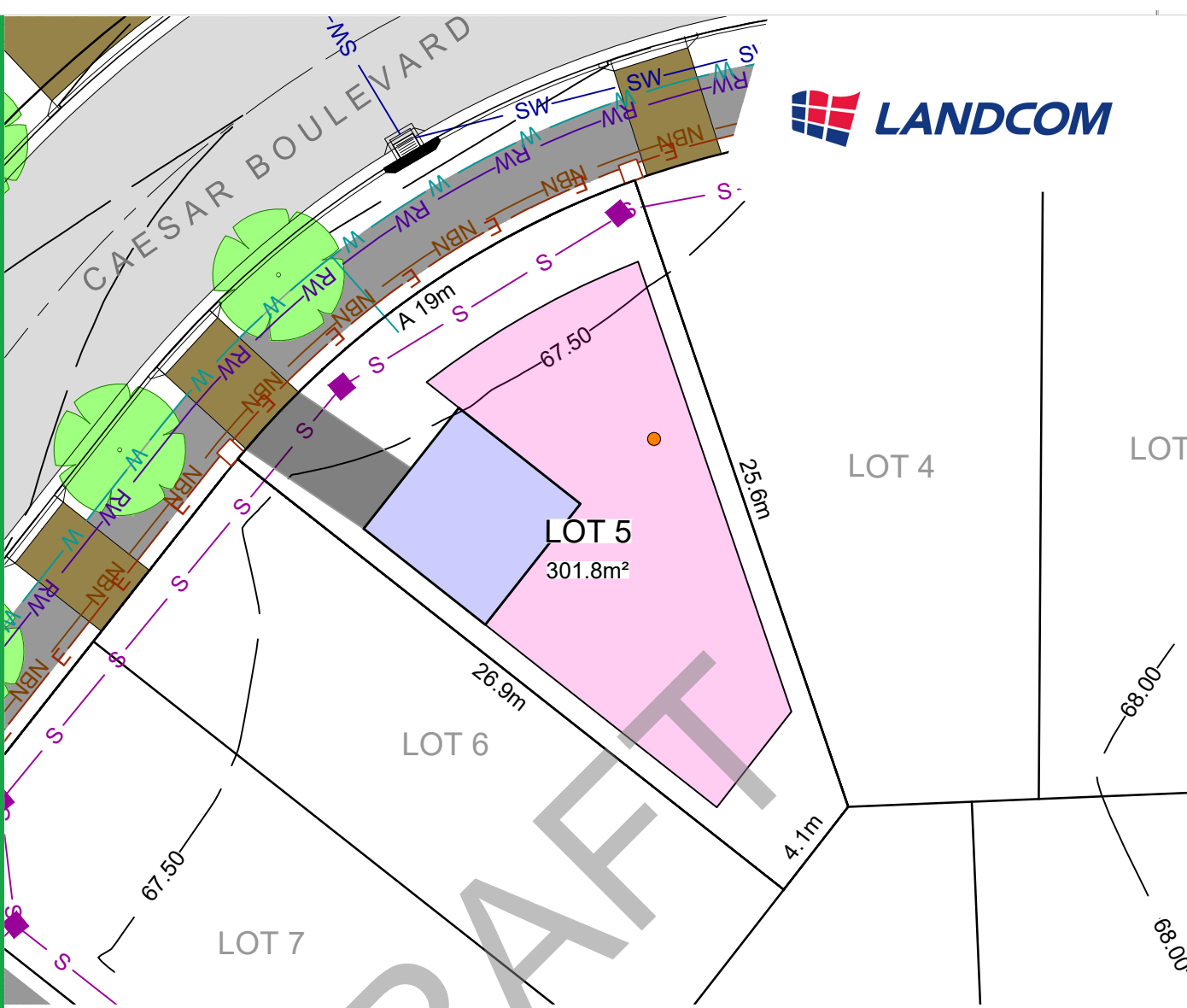
NOTES

1. THE DIMENSIONS, AREAS, EASEMENTS & OTHER DETAILS SHOWN ON THIS PLAN ARE APPROXIMATE ONLY & ARE SUBJECT TO FIELD SURVEY & THE FINAL APPROVALS OF COUNCIL & SERVICING AUTHORITIES.
2. PURCHASERS SHOULD REFER TO THE REGISTERED PLAN OF SUBDIVISION FOR FINAL DIMENSIONS & OTHER DETAILS.
3. PURCHASERS SHOULD EXAMINE THE FULL RANGE OF EASEMENTS & RESTRICTIONS SET OUT IN THE 88B INSTRUMENT ACCOMPANYING THE PLAN OF SUBDIVISION.
4. LOTS MAY BE SUBJECT TO FUTURE SERVICES & STREET LANDSCAPING DESIGN.
5. SERVICE LOCATIONS ARE INDICATIVE ONLY.



LEGEND

	PRIMARY BUILDING - GROUND LEVEL		STORMWATER STRUCTURE
	DOUBLE GARAGE LOCATION ZONE		SEWER STRUCTURE
	DRIVEWAY LOCATION		ELECTRICAL STRUCTURE
	ROAD PAVEMENT		BAL 29 (LEVELS OF CONSTRUCTION STANDARD FOR BUSHFIRE PROTECTION (AS 3959-2009))
	FOOTPATH		
	0.9m EASEMENT FOR ACCESS MAINTENANCE AND CONSTRUCTION		
	70.0 MAJOR CONTOUR		
	SW STORMWATER		
	S SEWER		
	W WATER		
	RW RECYCLED WATER		
	E ELECTRICAL		
	NBN NBN		



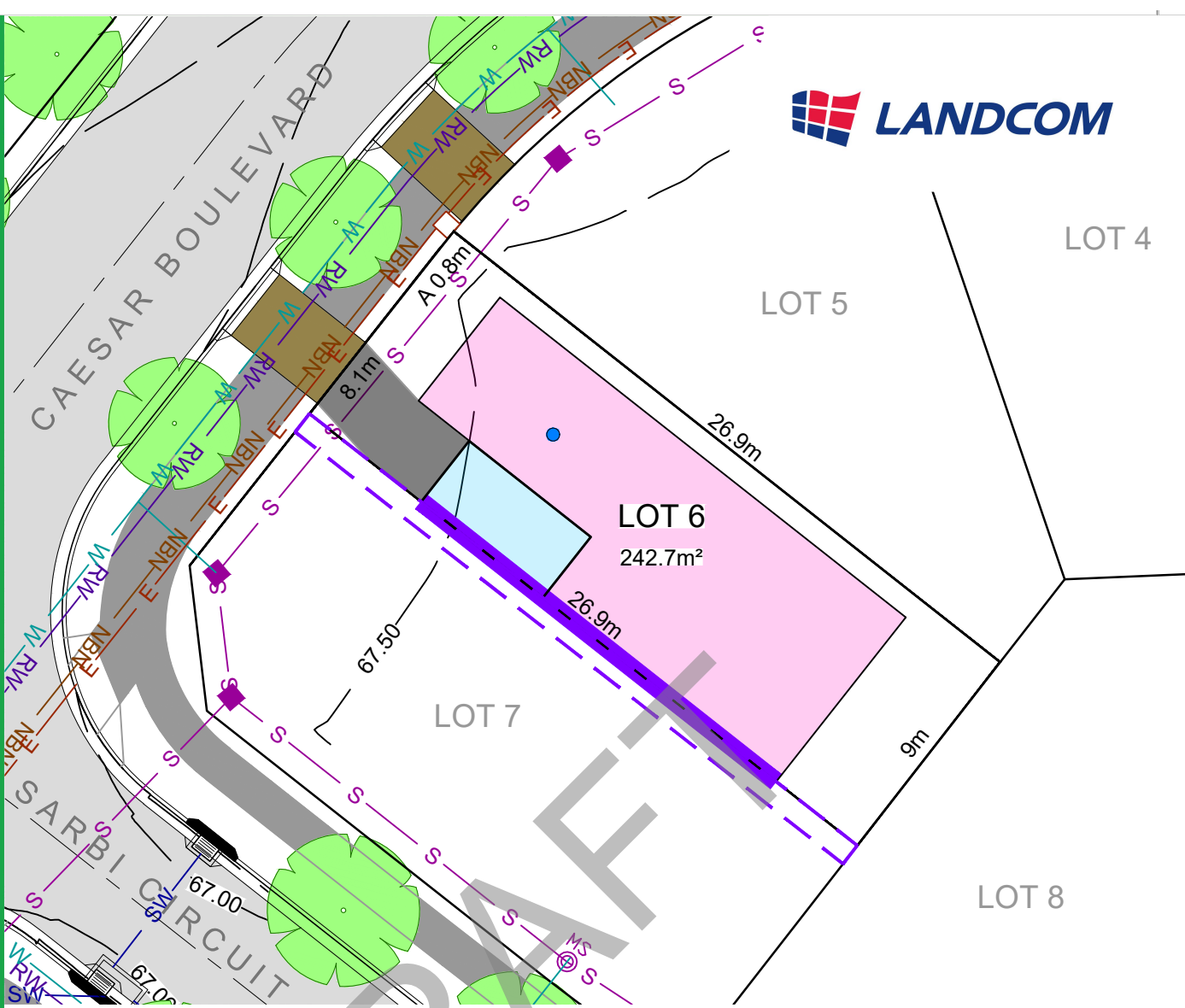
NOTES

1. THE DIMENSIONS, AREAS, EASEMENTS & OTHER DETAILS SHOWN ON THIS PLAN ARE APPROXIMATE ONLY & ARE SUBJECT TO FIELD SURVEY & THE FINAL APPROVALS OF COUNCIL & SERVICING AUTHORITIES.
2. PURCHASERS SHOULD REFER TO THE REGISTERED PLAN OF SUBDIVISION FOR FINAL DIMENSIONS & OTHER DETAILS.
3. PURCHASERS SHOULD EXAMINE THE FULL RANGE OF EASEMENTS & RESTRICTIONS SET OUT IN THE 88B INSTRUMENT ACCOMPANYING THE PLAN OF SUBDIVISION.
4. LOTS MAY BE SUBJECT TO FUTURE SERVICES & STREET LANDSCAPING DESIGN.
5. SERVICE LOCATIONS ARE INDICATIVE ONLY.

LEGEND

	PRIMARY BUILDING - GROUND LEVEL		STORMWATER STRUCTURE
	DOUBLE GARAGE LOCATION ZONE		SEWER STRUCTURE
	DRIVEWAY LOCATION		ELECTRICAL STRUCTURE
	ROAD PAVEMENT		BAL 29 (LEVELS OF CONSTRUCTION STANDARD FOR BUSHFIRE PROTECTION (AS 3959-2009))
	FOOTPATH		STREET TREE
	70.0 MAJOR CONTOUR		
	STORMWATER		
	SEWER		
	WATER		
	RECYCLED WATER		
	ELECTRICAL		
	NBN		





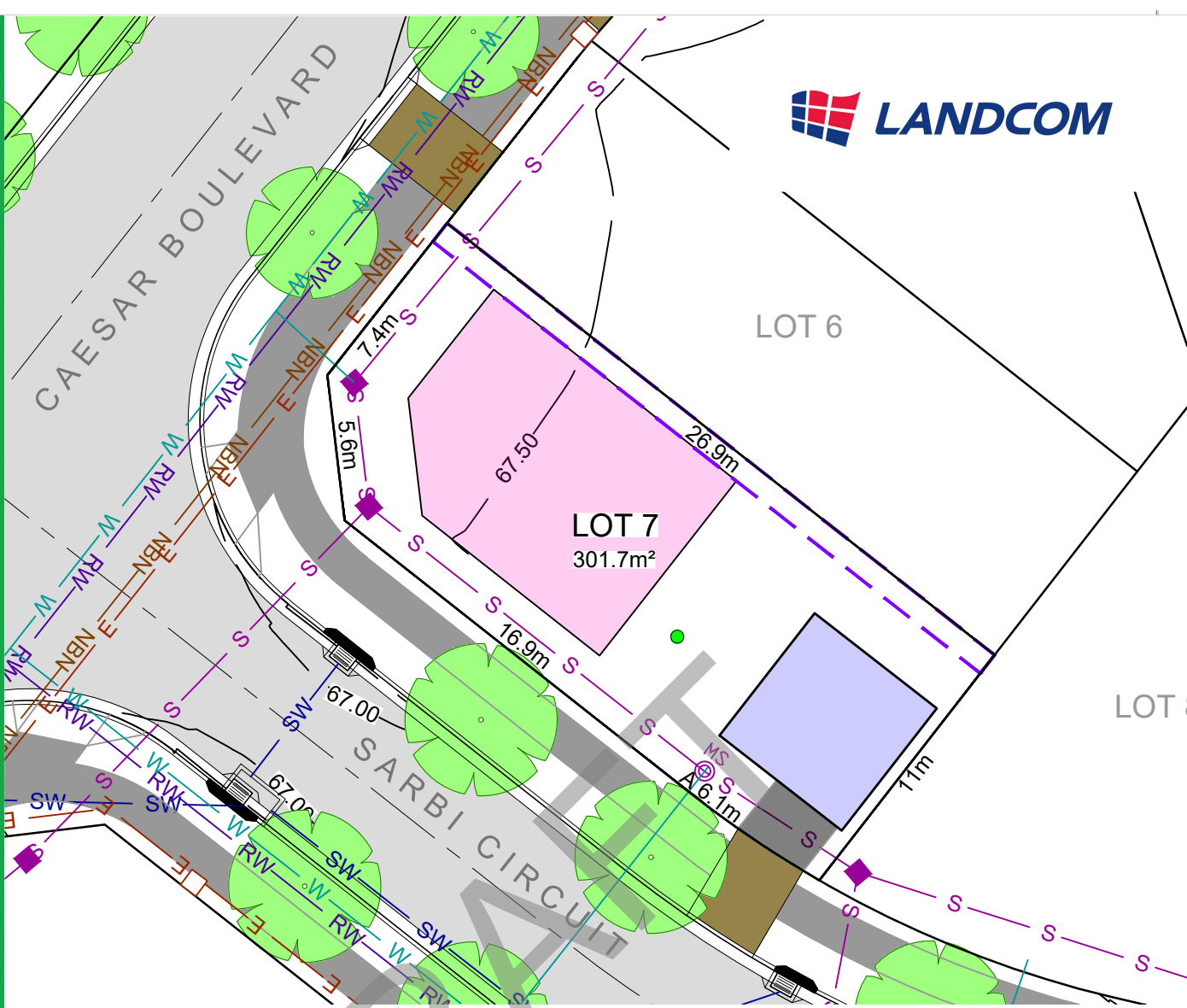
NOTES

1. THE DIMENSIONS, AREAS, EASEMENTS & OTHER DETAILS SHOWN ON THIS PLAN ARE APPROXIMATE ONLY & ARE SUBJECT TO FIELD SURVEY & THE FINAL APPROVALS OF COUNCIL & SERVICING AUTHORITIES.
2. PURCHASERS SHOULD REFER TO THE REGISTERED PLAN OF SUBDIVISION FOR FINAL DIMENSIONS & OTHER DETAILS.
3. PURCHASERS SHOULD EXAMINE THE FULL RANGE OF EASEMENTS & RESTRICTIONS SET OUT IN THE 88B INSTRUMENT ACCOMPANYING THE PLAN OF SUBDIVISION.
4. LOTS MAY BE SUBJECT TO FUTURE SERVICES & STREET LANDSCAPING DESIGN.
5. SERVICE LOCATIONS ARE INDICATIVE ONLY.



LEGEND

	PRIMARY BUILDING - GROUND LEVEL		STORMWATER STRUCTURE
	SINGLE GARAGE LOCATION ZONE		SEWER STRUCTURE
	DRIVEWAY LOCATION		ELECTRICAL STRUCTURE
	ROAD PAVEMENT		BAL 19 (LEVELS OF CONSTRUCTION STANDARD FOR BUSHFIRE PROTECTION (AS 3959-2009)
	FOOTPATH		STREET TREE
	0.9m EASEMENT FOR ACCESS MAINTENANCE AND CONSTRUCTION		
	ZERO LOT BOUNDARY		
	70.0 MAJOR CONTOUR		
	STORMWATER		
	SEWER		
	WATER		
	RECYCLED WATER		
	ELECTRICAL		
	NBN		



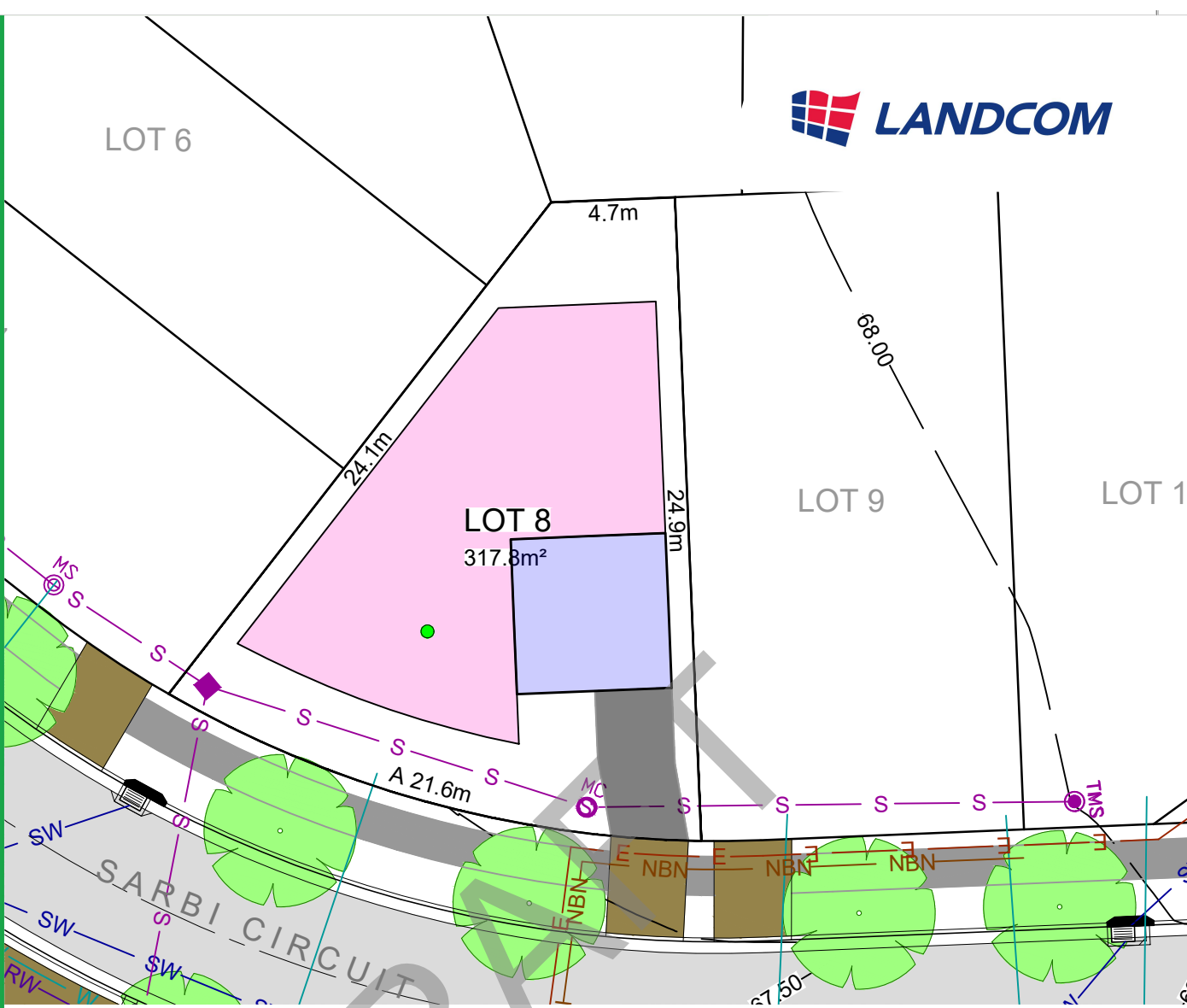
NOTES

1. THE DIMENSIONS, AREAS, EASEMENTS & OTHER DETAILS SHOWN ON THIS PLAN ARE APPROXIMATE ONLY & ARE SUBJECT TO FIELD SURVEY & THE FINAL APPROVALS OF COUNCIL & SERVICING AUTHORITIES.
2. PURCHASERS SHOULD REFER TO THE REGISTERED PLAN OF SUBDIVISION FOR FINAL DIMENSIONS & OTHER DETAILS.
3. PURCHASERS SHOULD EXAMINE THE FULL RANGE OF EASEMENTS & RESTRICTIONS SET OUT IN THE 88B INSTRUMENT ACCOMPANYING THE PLAN OF SUBDIVISION.
4. LOTS MAY BE SUBJECT TO FUTURE SERVICES & STREET LANDSCAPING DESIGN.
5. SERVICE LOCATIONS ARE INDICATIVE ONLY.



LEGEND

	PRIMARY BUILDING - GROUND LEVEL		STORMWATER STRUCTURE
	DOUBLE GARAGE LOCATION ZONE		SEWER STRUCTURE
	DRIVEWAY LOCATION		ELECTRICAL STRUCTURE
	ROAD PAVEMENT		STREET TREE
	FOOTPATH		BAL 12.5 (LEVELS OF CONSTRUCTION STANDARD FOR BUSHFIRE PROTECTION (AS 3959-2009))
	0.9m EASEMENT FOR ACCESS MAINTENANCE AND CONSTRUCTION		
	70.0 MAJOR CONTOUR		
	STORMWATER		
	SEWER		
	WATER		
	RECYCLED WATER		
	ELECTRICAL		
	NBN		

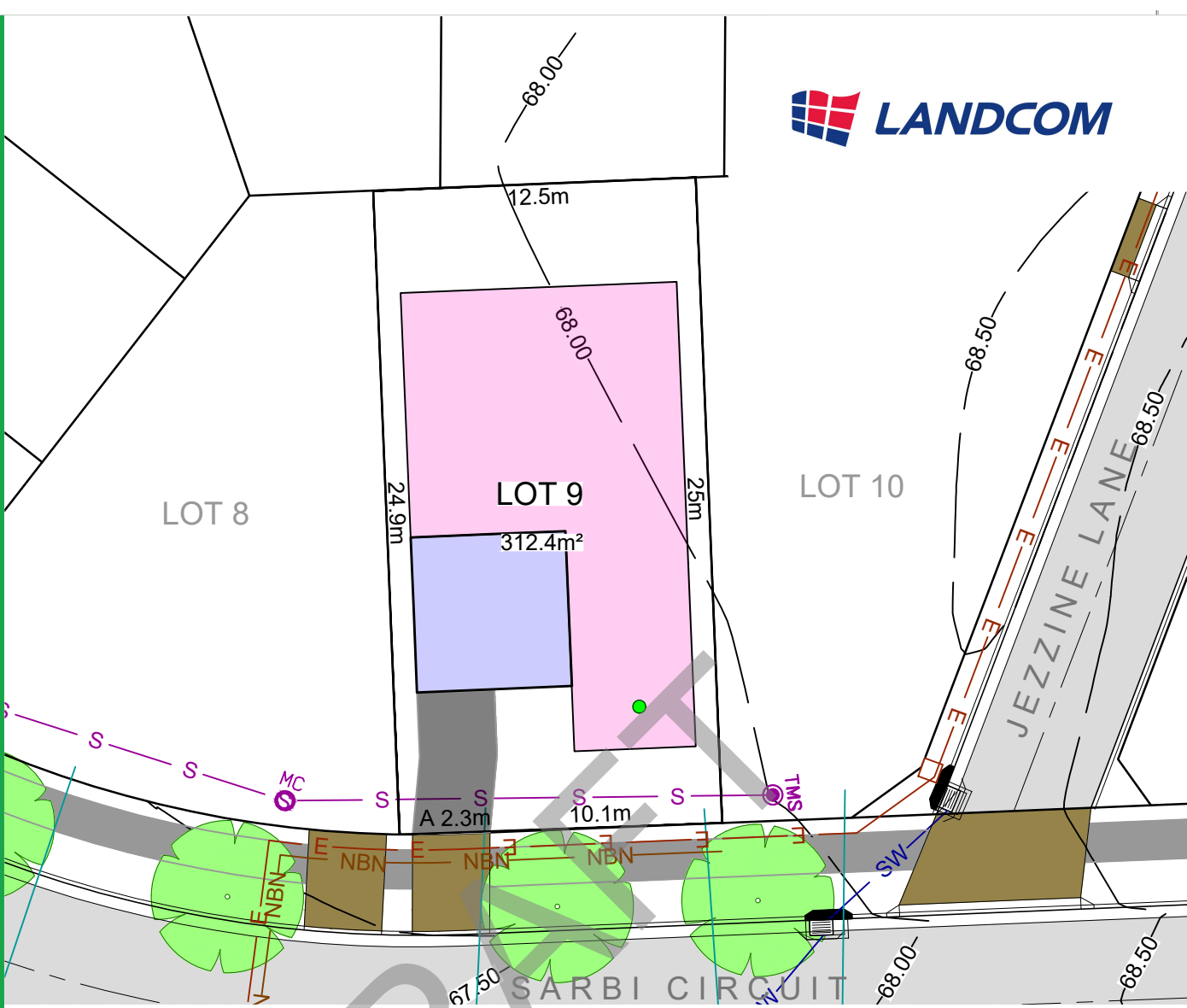


NOTES

1. THE DIMENSIONS, AREAS, EASEMENTS & OTHER DETAILS SHOWN ON THIS PLAN ARE APPROXIMATE ONLY & ARE SUBJECT TO FIELD SURVEY & THE FINAL APPROVALS OF COUNCIL & SERVICING AUTHORITIES.
2. PURCHASERS SHOULD REFER TO THE REGISTERED PLAN OF SUBDIVISION FOR FINAL DIMENSIONS & OTHER DETAILS.
3. PURCHASERS SHOULD EXAMINE THE FULL RANGE OF EASEMENTS & RESTRICTIONS SET OUT IN THE 88B INSTRUMENT ACCOMPANYING THE PLAN OF SUBDIVISION.
4. LOTS MAY BE SUBJECT TO FUTURE SERVICES & STREET LANDSCAPING DESIGN.
5. SERVICE LOCATIONS ARE INDICATIVE ONLY.

LEGEND

	PRIMARY BUILDING - GROUND LEVEL		STORMWATER STRUCTURE
	DOUBLE GARAGE LOCATION ZONE		SEWER STRUCTURE
	DRIVEWAY LOCATION		BAL 12.5 (LEVELS OF CONSTRUCTION STANDARD FOR BUSHFIRE PROTECTION (AS 3959-2009))
	ROAD PAVEMENT		STREET TREE
	FOOTPATH		
	70.0 MAJOR CONTOUR		
	STORMWATER		
	SEWER		
	WATER		
	ELECTRICAL		
	NBN		



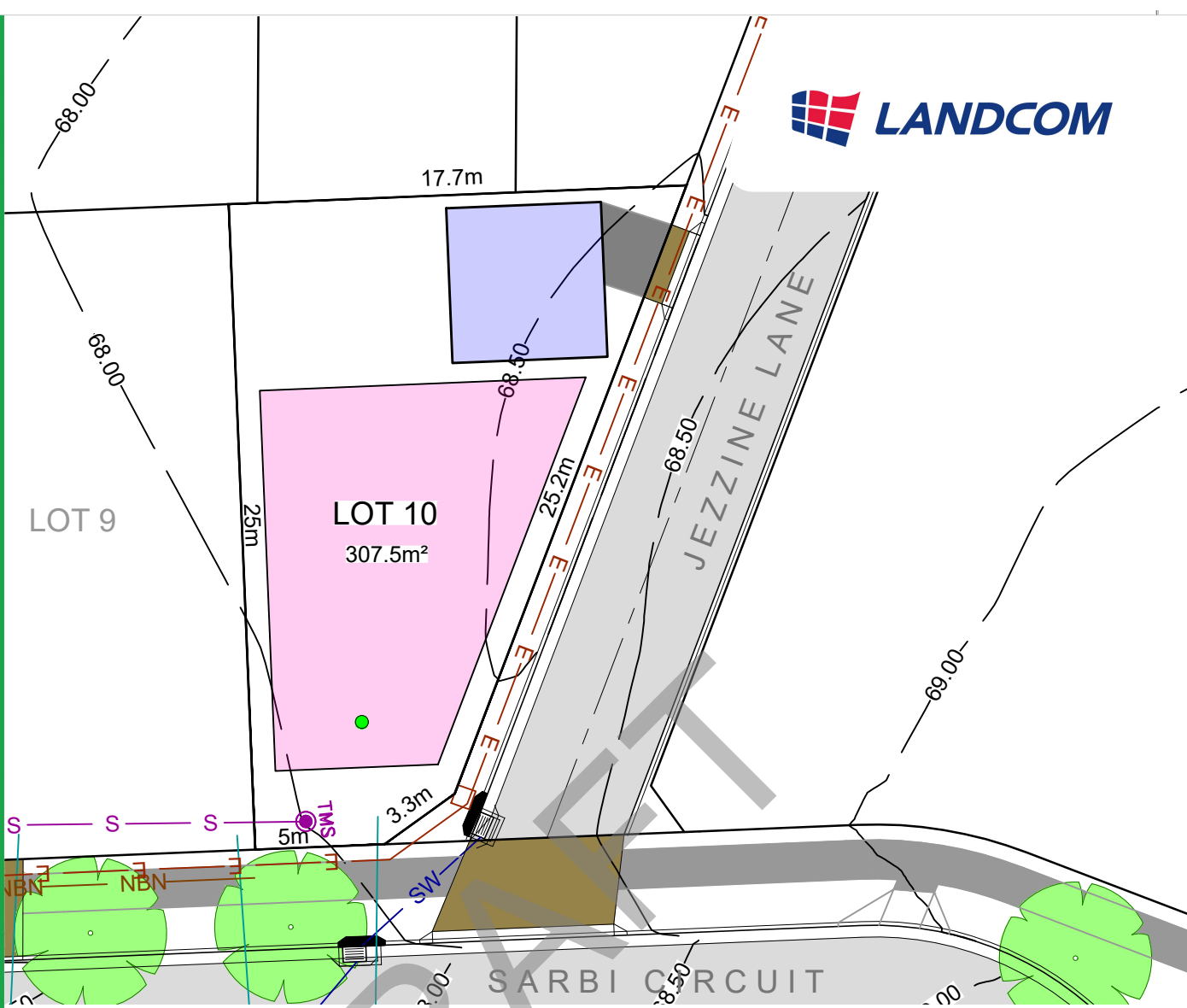
NOTES

1. THE DIMENSIONS, AREAS, EASEMENTS & OTHER DETAILS SHOWN ON THIS PLAN ARE APPROXIMATE ONLY & ARE SUBJECT TO FIELD SURVEY & THE FINAL APPROVALS OF COUNCIL & SERVICING AUTHORITIES.
2. PURCHASERS SHOULD REFER TO THE REGISTERED PLAN OF SUBDIVISION FOR FINAL DIMENSIONS & OTHER DETAILS.
3. PURCHASERS SHOULD EXAMINE THE FULL RANGE OF EASEMENTS & RESTRICTIONS SET OUT IN THE 88B INSTRUMENT ACCOMPANYING THE PLAN OF SUBDIVISION.
4. LOTS MAY BE SUBJECT TO FUTURE SERVICES & STREET LANDSCAPING DESIGN.
5. SERVICE LOCATIONS ARE INDICATIVE ONLY.



LEGEND

	PRIMARY BUILDING - GROUND LEVEL		STORMWATER STRUCTURE		BAL 12.5 (LEVELS OF CONSTRUCTION STANDARD FOR BUSHFIRE PROTECTION (AS 3959-2009))
	DOUBLE GARAGE LOCATION ZONE		SEWER STRUCTURE		
	DRIVEWAY LOCATION		ELECTRICAL STRUCTURE		
	ROAD PAVEMENT		STREET TREE		
	FOOTPATH				
	70.0 MAJOR CONTOUR				
	SW STORMWATER				
	S SEWER				
	W WATER				
	E ELECTRICAL				
	NBN NBN				



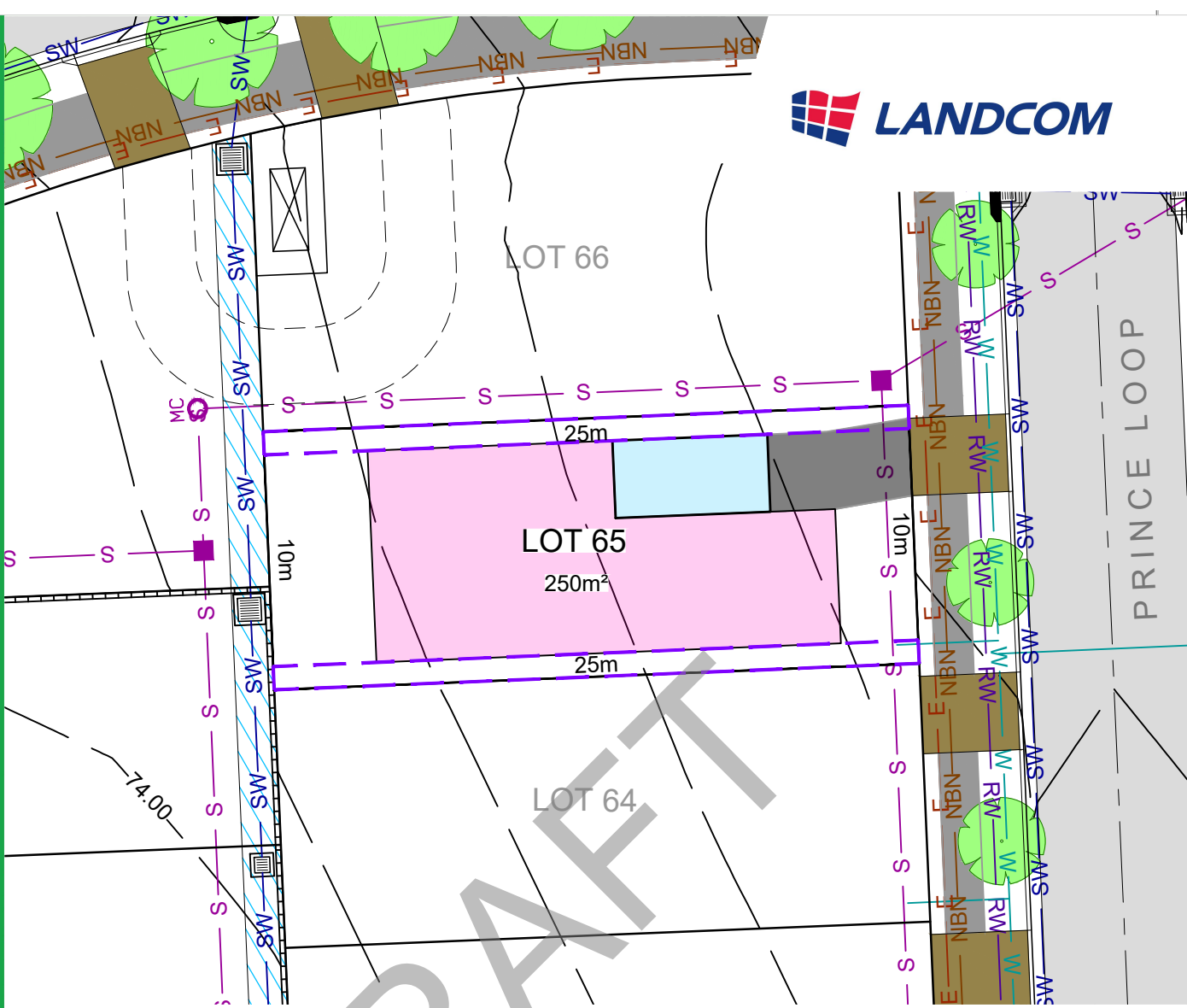
NOTES

1. THE DIMENSIONS, AREAS, EASEMENTS & OTHER DETAILS SHOWN ON THIS PLAN ARE APPROXIMATE ONLY & ARE SUBJECT TO FIELD SURVEY & THE FINAL APPROVALS OF COUNCIL & SERVICING AUTHORITIES.
2. PURCHASERS SHOULD REFER TO THE REGISTERED PLAN OF SUBDIVISION FOR FINAL DIMENSIONS & OTHER DETAILS.
3. PURCHASERS SHOULD EXAMINE THE FULL RANGE OF EASEMENTS & RESTRICTIONS SET OUT IN THE 88B INSTRUMENT ACCOMPANYING THE PLAN OF SUBDIVISION.
4. LOTS MAY BE SUBJECT TO FUTURE SERVICES & STREET LANDSCAPING DESIGN.
5. SERVICE LOCATIONS ARE INDICATIVE ONLY.



LEGEND

	PRIMARY BUILDING - GROUND LEVEL		STORMWATER STRUCTURE		BAL 12.5 (LEVELS OF CONSTRUCTION STANDARD FOR BUSHFIRE PROTECTION (AS 3959-2009))
	DOUBLE GARAGE LOCATION ZONE		SEWER STRUCTURE		
	DRIVEWAY LOCATION		ELECTRICAL STRUCTURE		
	ROAD PAVEMENT		STREET TREE		
	FOOTPATH				
	70.0 MAJOR CONTOUR				
	SW STORMWATER				
	S SEWER				
	W WATER				
	E ELECTRICAL				
	NBN				



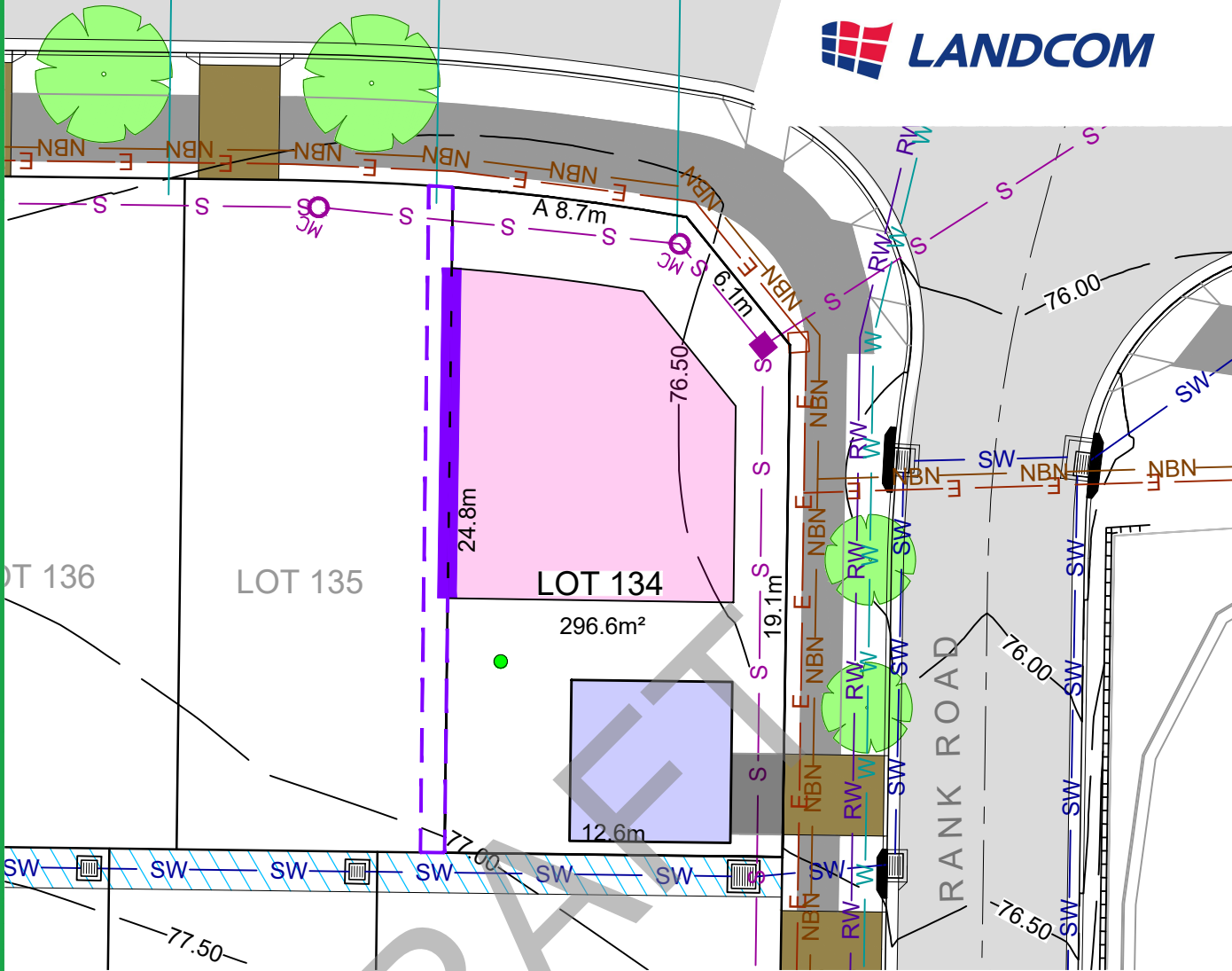
NOTES

1. THE DIMENSIONS, AREAS, EASEMENTS & OTHER DETAILS SHOWN ON THIS PLAN ARE APPROXIMATE ONLY & ARE SUBJECT TO FIELD SURVEY & THE FINAL APPROVALS OF COUNCIL & SERVICING AUTHORITIES.
2. PURCHASERS SHOULD REFER TO THE REGISTERED PLAN OF SUBDIVISION FOR FINAL DIMENSIONS & OTHER DETAILS.
3. PURCHASERS SHOULD EXAMINE THE FULL RANGE OF EASEMENTS & RESTRICTIONS SET OUT IN THE 88B INSTRUMENT ACCOMPANYING THE PLAN OF SUBDIVISION.
4. LOTS MAY BE SUBJECT TO FUTURE SERVICES & STREET LANDSCAPING DESIGN.
5. SERVICE LOCATIONS ARE INDICATIVE ONLY.



LEGEND

	PRIMARY BUILDING - GROUND LEVEL		SUBSTATION
	SINGLE GARAGE LOCATION ZONE		STORMWATER STRUCTURE
	DRIVEWAY LOCATION		SEWER STRUCTURE
	ROAD PAVEMENT		STREET TREE
	FOOTPATH		
	1.5m WIDE STORMWATER EASEMENT		
	0.9m EASEMENT FOR ACCESS MAINTENANCE AND CONSTRUCTION		
	ZERO LOT BOUNDARY		
	RETAINING WALL - MAX HEIGHT 0.8m		
	70.0 MAJOR CONTOUR		
	STORMWATER		
	SEWER		
	WATER		
	RECYCLED WATER		
	ELECTRICAL		
	NBN		



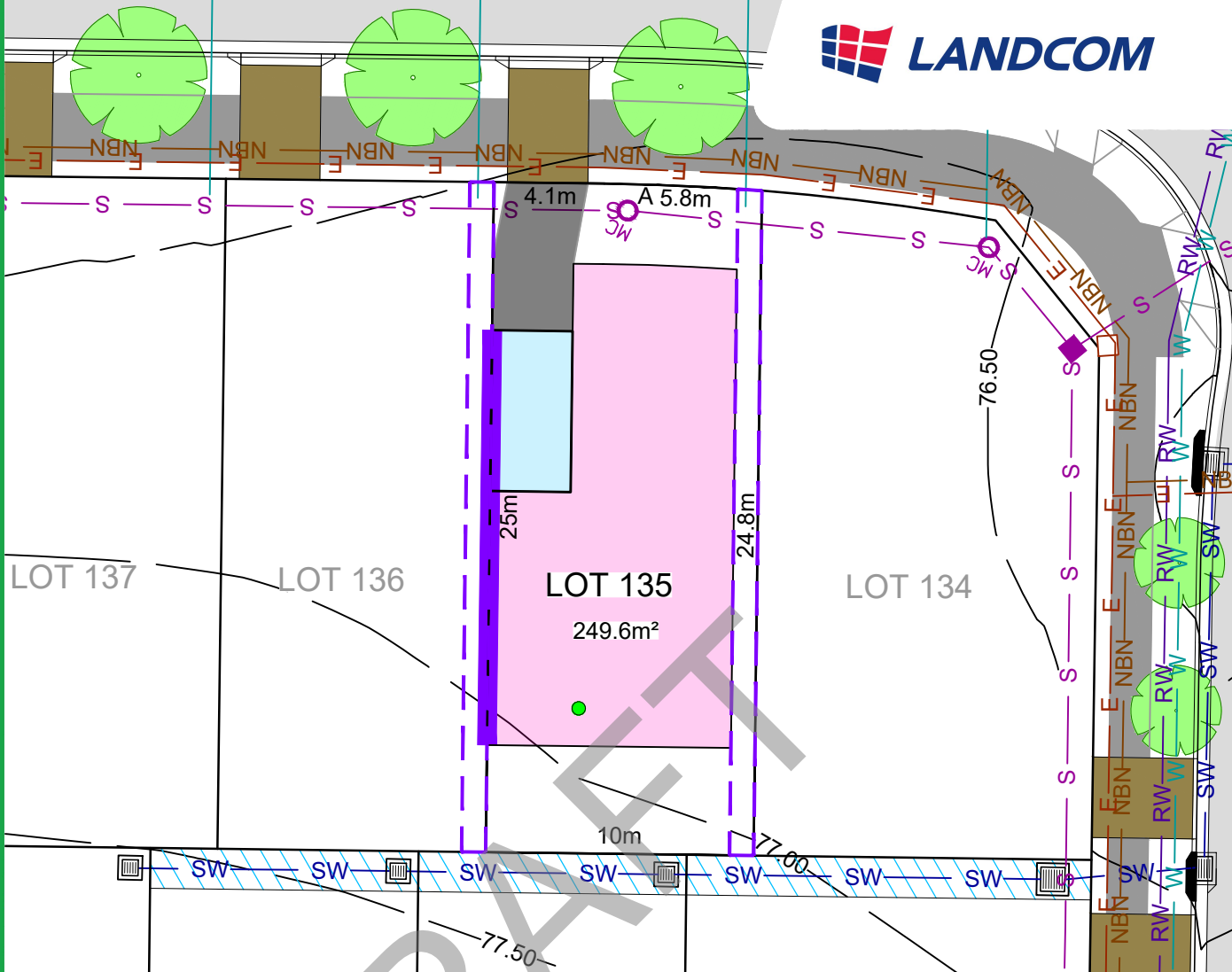
NOTES

1. THE DIMENSIONS, AREAS, EASEMENTS & OTHER DETAILS SHOWN ON THIS PLAN ARE APPROXIMATE ONLY & ARE SUBJECT TO FIELD SURVEY & THE FINAL APPROVALS OF COUNCIL & SERVICING AUTHORITIES.
2. PURCHASERS SHOULD REFER TO THE REGISTERED PLAN OF SUBDIVISION FOR FINAL DIMENSIONS & OTHER DETAILS.
3. PURCHASERS SHOULD EXAMINE THE FULL RANGE OF EASEMENTS & RESTRICTIONS SET OUT IN THE 88B INSTRUMENT ACCOMPANYING THE PLAN OF SUBDIVISION.
4. LOTS MAY BE SUBJECT TO FUTURE SERVICES & STREET LANDSCAPING DESIGN.
5. SERVICE LOCATIONS ARE INDICATIVE ONLY.



LEGEND

	PRIMARY BUILDING - GROUND LEVEL		STORMWATER STRUCTURE
	DOUBLE GARAGE LOCATION ZONE		SEWER STRUCTURE
	DRIVEWAY LOCATION		ELECTRICAL STRUCTURE
	ROAD PAVEMENT		STREET TREE
	FOOTPATH		BAL 12.5 (LEVELS OF CONSTRUCTION STANDARD FOR BUSHFIRE PROTECTION (AS 3959-2009))
	1.5m WIDE STORMWATER EASEMENT		
	0.9m EASEMENT FOR ACCESS MAINTENANCE AND CONSTRUCTION		
	ZERO LOT BOUNDARY		
	RETAINING WALL - MAX HEIGHT 0.3m		
	70.0 MAJOR CONTOUR		
	SW STORMWATER		
	S SEWER		
	W WATER		
	RW RECYCLED WATER		
	E ELECTRICAL		
	NBN NBN		



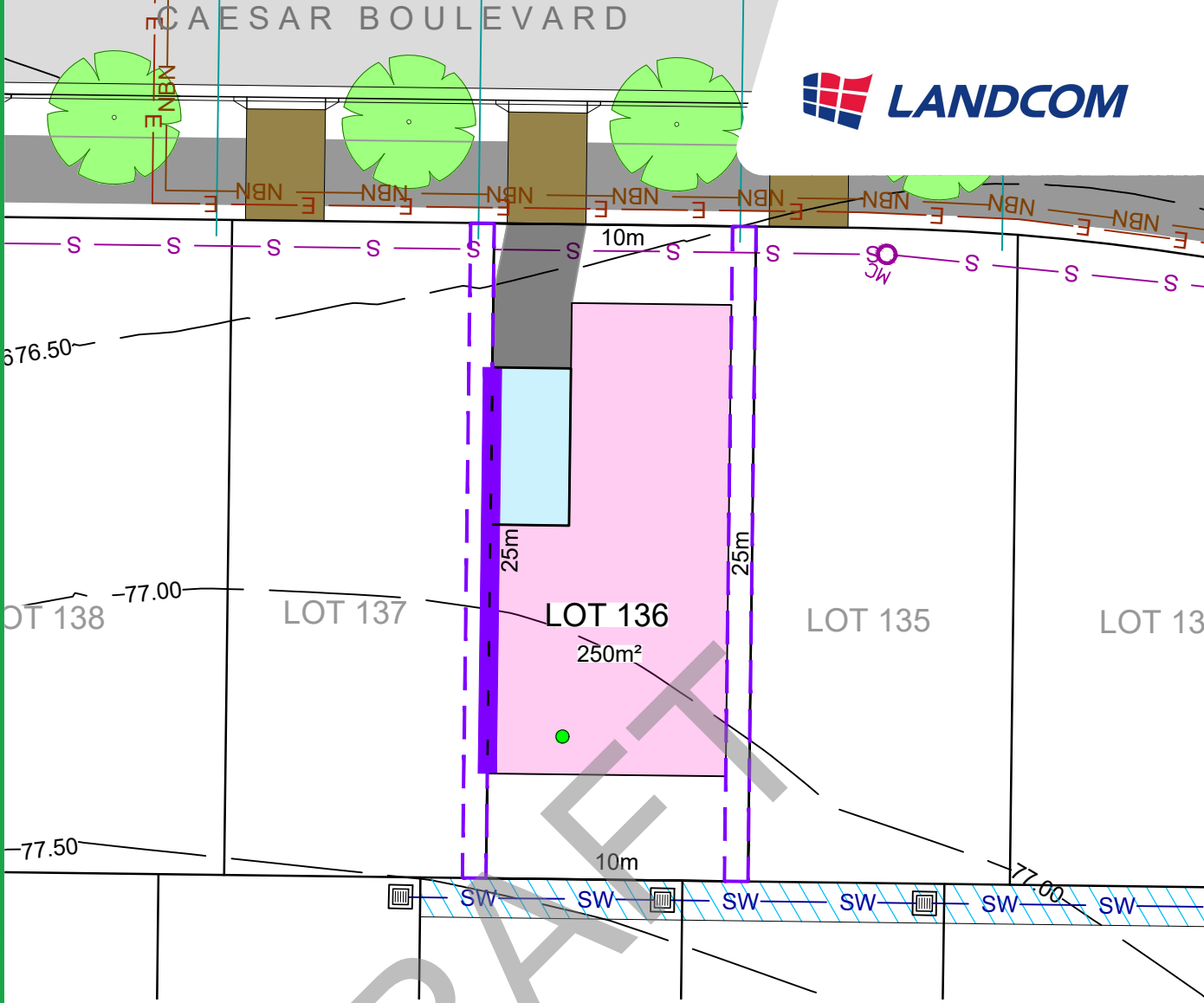
NOTES

1. THE DIMENSIONS, AREAS, EASEMENTS & OTHER DETAILS SHOWN ON THIS PLAN ARE APPROXIMATE ONLY & ARE SUBJECT TO FIELD SURVEY & THE FINAL APPROVALS OF COUNCIL & SERVICING AUTHORITIES.
2. PURCHASERS SHOULD REFER TO THE REGISTERED PLAN OF SUBDIVISION FOR FINAL DIMENSIONS & OTHER DETAILS.
3. PURCHASERS SHOULD EXAMINE THE FULL RANGE OF EASEMENTS & RESTRICTIONS SET OUT IN THE 88B INSTRUMENT ACCOMPANYING THE PLAN OF SUBDIVISION.
4. LOTS MAY BE SUBJECT TO FUTURE SERVICES & STREET LANDSCAPING DESIGN.
5. SERVICE LOCATIONS ARE INDICATIVE ONLY.



LEGEND

	PRIMARY BUILDING - GROUND LEVEL		STORMWATER STRUCTURE
	SINGLE GARAGE LOCATION ZONE		SEWER STRUCTURE
	DRIVEWAY LOCATION		ELECTRICAL STRUCTURE
	ROAD PAVEMENT		STREET TREE
	FOOTPATH		BAL 12.5 (LEVELS OF CONSTRUCTION STANDARD FOR BUSHFIRE PROTECTION (AS 3959-2009))
	1.5m WIDE STORMWATER EASEMENT		
	0.9m EASEMENT FOR ACCESS MAINTENANCE AND CONSTRUCTION		
	ZERO LOT BOUNDARY		
	70.0 MAJOR CONTOUR		
	SW STORMWATER		
	S SEWER		
	W WATER		
	RW RECYCLED WATER		
	E ELECTRICAL		
	NBN NBN		

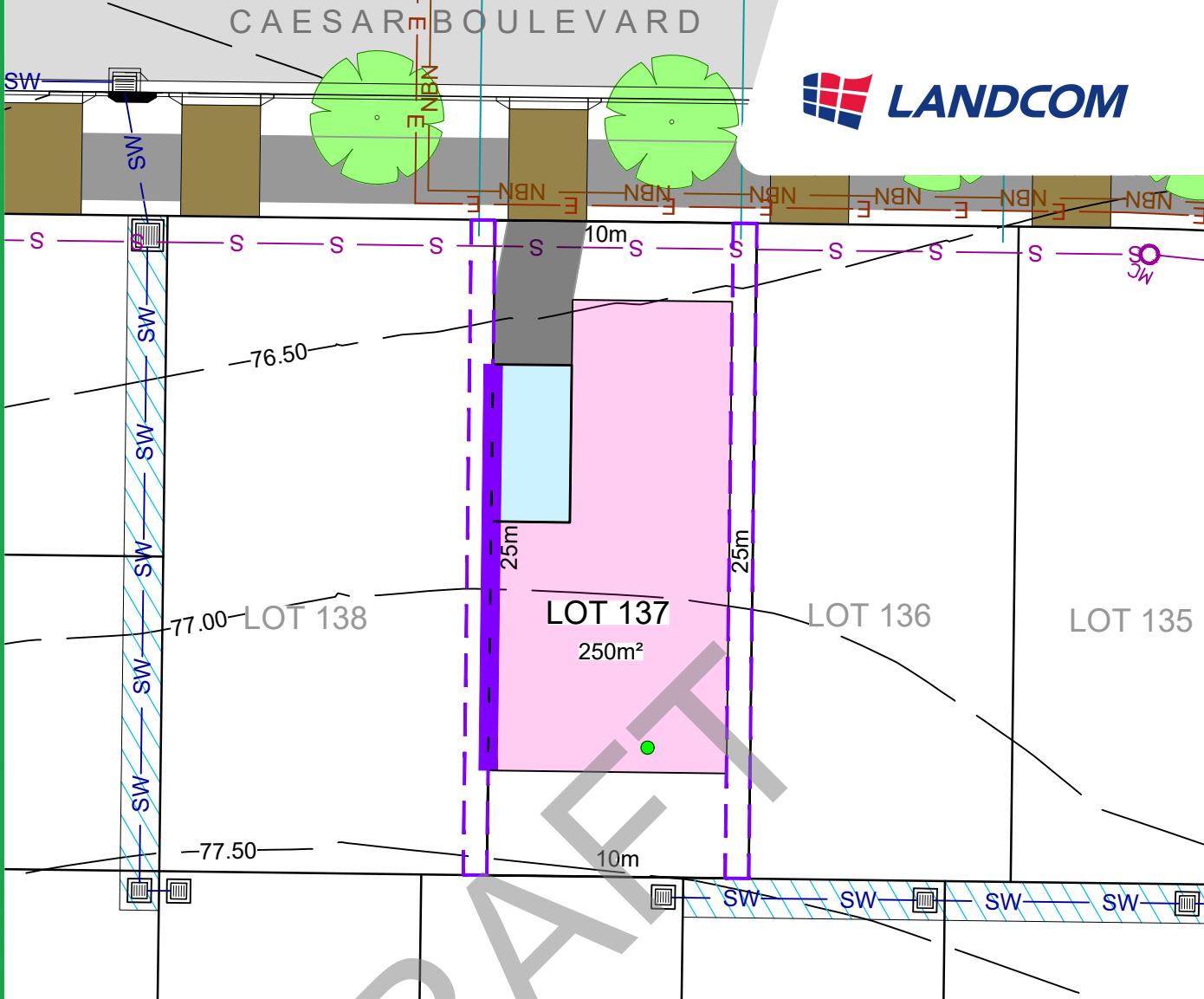


NOTES

1. THE DIMENSIONS, AREAS, EASEMENTS & OTHER DETAILS SHOWN ON THIS PLAN ARE APPROXIMATE ONLY & ARE SUBJECT TO FIELD SURVEY & THE FINAL APPROVALS OF COUNCIL & SERVICING AUTHORITIES.
2. PURCHASERS SHOULD REFER TO THE REGISTERED PLAN OF SUBDIVISION FOR FINAL DIMENSIONS & OTHER DETAILS.
3. PURCHASERS SHOULD EXAMINE THE FULL RANGE OF EASEMENTS & RESTRICTIONS SET OUT IN THE 88B INSTRUMENT ACCOMPANYING THE PLAN OF SUBDIVISION.
4. LOTS MAY BE SUBJECT TO FUTURE SERVICES & STREET LANDSCAPING DESIGN.
5. SERVICE LOCATIONS ARE INDICATIVE ONLY.

LEGEND

- PRIMARY BUILDING - GROUND LEVEL
- SINGLE GARAGE LOCATION ZONE
- DRIVEWAY LOCATION
- ROAD PAVEMENT
- FOOTPATH
- 1.5m WIDE STORMWATER EASEMENT
- 0.9m EASEMENT FOR ACCESS MAINTENANCE AND CONSTRUCTION
- ZERO LOT BOUNDARY
- 70.0 MAJOR CONTOUR
- SW STORMWATER
- S SEWER
- W WATER
- E ELECTRICAL
- NBN
- STORMWATER STRUCTURE
- STREET TREE
- BAL 12.5 (LEVELS OF CONSTRUCTION STANDARD FOR BUSHFIRE PROTECTION (AS 3959-2009))



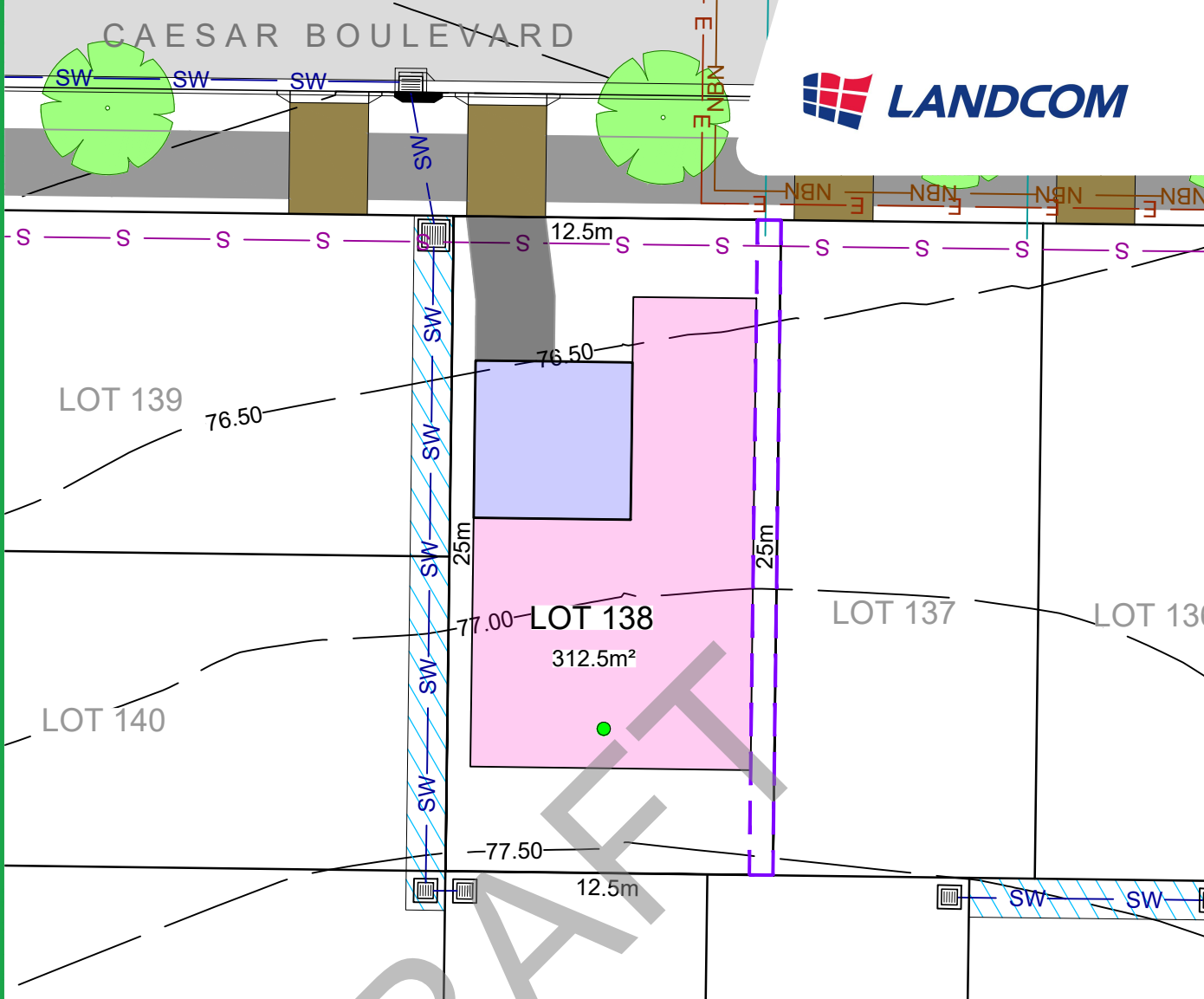
NOTES

1. THE DIMENSIONS, AREAS, EASEMENTS & OTHER DETAILS SHOWN ON THIS PLAN ARE APPROXIMATE ONLY & ARE SUBJECT TO FIELD SURVEY & THE FINAL APPROVALS OF COUNCIL & SERVICING AUTHORITIES.
2. PURCHASERS SHOULD REFER TO THE REGISTERED PLAN OF SUBDIVISION FOR FINAL DIMENSIONS & OTHER DETAILS.
3. PURCHASERS SHOULD EXAMINE THE FULL RANGE OF EASEMENTS & RESTRICTIONS SET OUT IN THE 88B INSTRUMENT ACCOMPANYING THE PLAN OF SUBDIVISION.
4. LOTS MAY BE SUBJECT TO FUTURE SERVICES & STREET LANDSCAPING DESIGN.
5. SERVICE LOCATIONS ARE INDICATIVE ONLY.



LEGEND

- PRIMARY BUILDING - GROUND LEVEL
- SINGLE GARAGE LOCATION ZONE
- DRIVEWAY LOCATION
- ROAD PAVEMENT
- FOOTPATH
- 1.5m WIDE STORMWATER EASEMENT
- 0.9m EASEMENT FOR ACCESS MAINTENANCE AND CONSTRUCTION
- ZERO LOT BOUNDARY
- 70.0 MAJOR CONTOUR
- STORMWATER
- SEWER
- WATER
- ELECTRICAL
- NBN
- STORMWATER STRUCTURE
- STREET TREE
- BAL 12.5 (LEVELS OF CONSTRUCTION STANDARD FOR BUSHFIRE PROTECTION (AS 3959-2009))



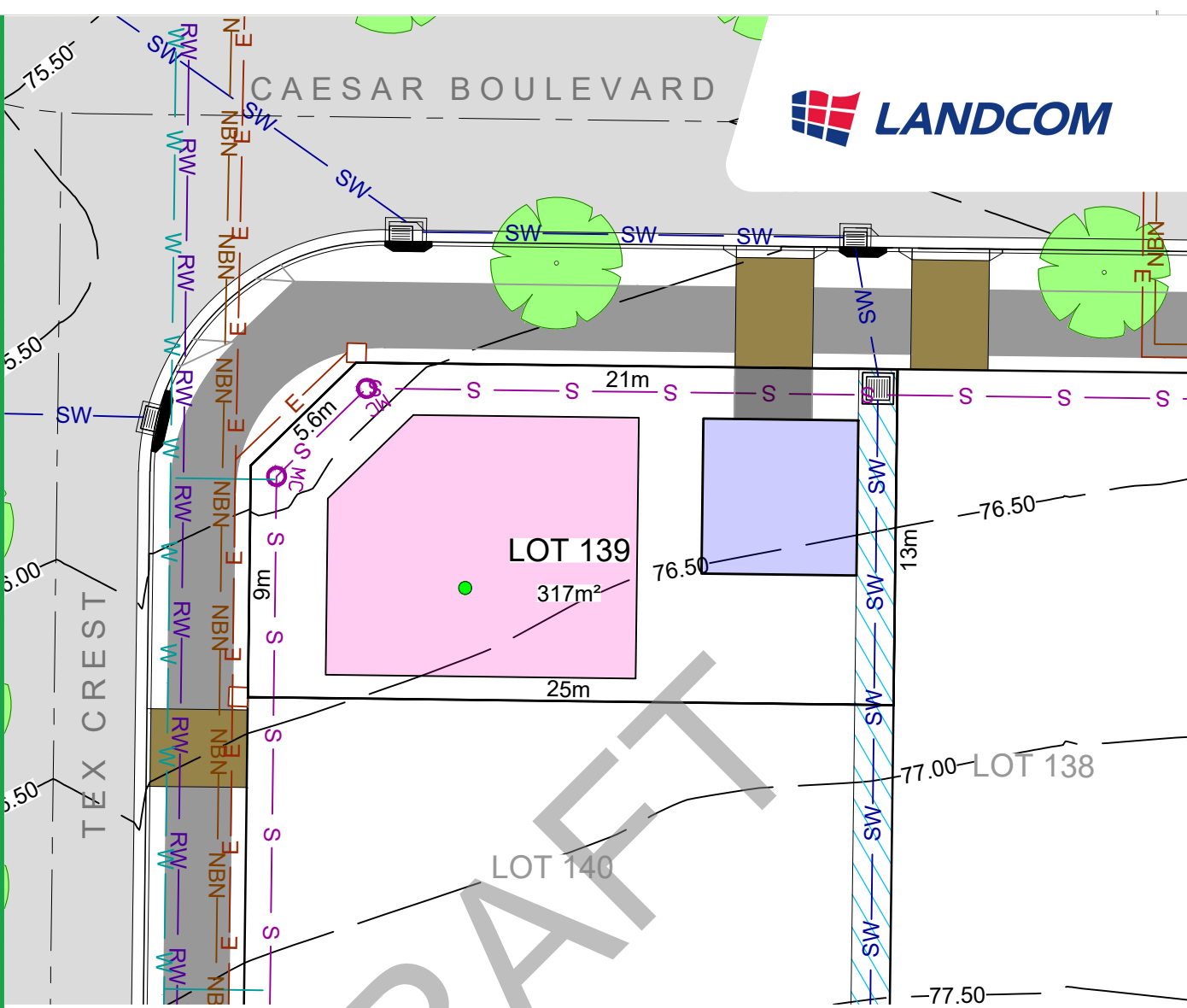
NOTES

1. THE DIMENSIONS, AREAS, EASEMENTS & OTHER DETAILS SHOWN ON THIS PLAN ARE APPROXIMATE ONLY & ARE SUBJECT TO FIELD SURVEY & THE FINAL APPROVALS OF COUNCIL & SERVICING AUTHORITIES.
2. PURCHASERS SHOULD REFER TO THE REGISTERED PLAN OF SUBDIVISION FOR FINAL DIMENSIONS & OTHER DETAILS.
3. PURCHASERS SHOULD EXAMINE THE FULL RANGE OF EASEMENTS & RESTRICTIONS SET OUT IN THE 88B INSTRUMENT ACCOMPANYING THE PLAN OF SUBDIVISION.
4. LOTS MAY BE SUBJECT TO FUTURE SERVICES & STREET LANDSCAPING DESIGN.
5. SERVICE LOCATIONS ARE INDICATIVE ONLY.



LEGEND

- PRIMARY BUILDING - GROUND LEVEL
- DOUBLE GARAGE LOCATION ZONE
- DRIVEWAY LOCATION
- ROAD PAVEMENT
- FOOTPATH
- 1.5m WIDE STORMWATER EASEMENT
- 0.9m EASEMENT FOR ACCESS MAINTENANCE AND CONSTRUCTION
- 70.0 MAJOR CONTOUR
- STORMWATER
- SEWER
- ELECTRICAL
- NBN
- STORMWATER STRUCTURE
- STREET TREE
- BAL 12.5 (LEVELS OF CONSTRUCTION STANDARD FOR BUSHFIRE PROTECTION (AS 3959-2009))



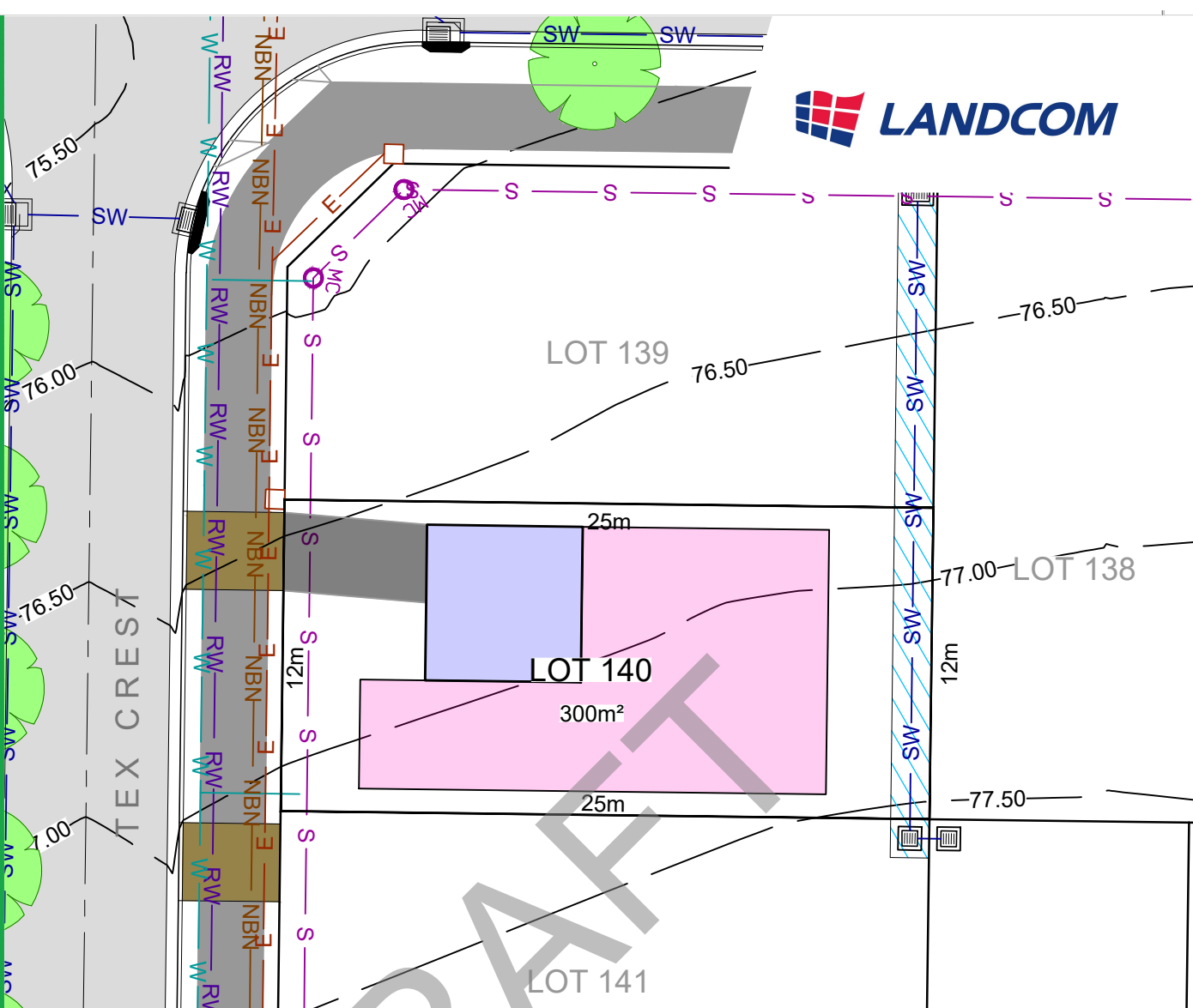
NOTES

1. THE DIMENSIONS, AREAS, EASEMENTS & OTHER DETAILS SHOWN ON THIS PLAN ARE APPROXIMATE ONLY & ARE SUBJECT TO FIELD SURVEY & THE FINAL APPROVALS OF COUNCIL & SERVICING AUTHORITIES.
2. PURCHASERS SHOULD REFER TO THE REGISTERED PLAN OF SUBDIVISION FOR FINAL DIMENSIONS & OTHER DETAILS.
3. PURCHASERS SHOULD EXAMINE THE FULL RANGE OF EASEMENTS & RESTRICTIONS SET OUT IN THE 88B INSTRUMENT ACCOMPANYING THE PLAN OF SUBDIVISION.
4. LOTS MAY BE SUBJECT TO FUTURE SERVICES & STREET LANDSCAPING DESIGN.
5. SERVICE LOCATIONS ARE INDICATIVE ONLY.



LEGEND

	PRIMARY BUILDING - GROUND LEVEL		STORMWATER STRUCTURE
	DOUBLE GARAGE LOCATION ZONE		ELECTRICAL STRUCTURE
	DRIVEWAY LOCATION		STREET TREE
	ROAD PAVEMENT		BAL 12.5 (LEVELS OF CONSTRUCTION STANDARD FOR BUSHFIRE PROTECTION (AS 3959-2009))
	1.5m WIDE STORMWATER EASEMENT		
	70.0 MAJOR CONTOUR		
	SW STORMWATER		
	S SEWER		
	W WATER		
	RW RECYCLED WATER		
	E ELECTRICAL		
	NBN NBN		

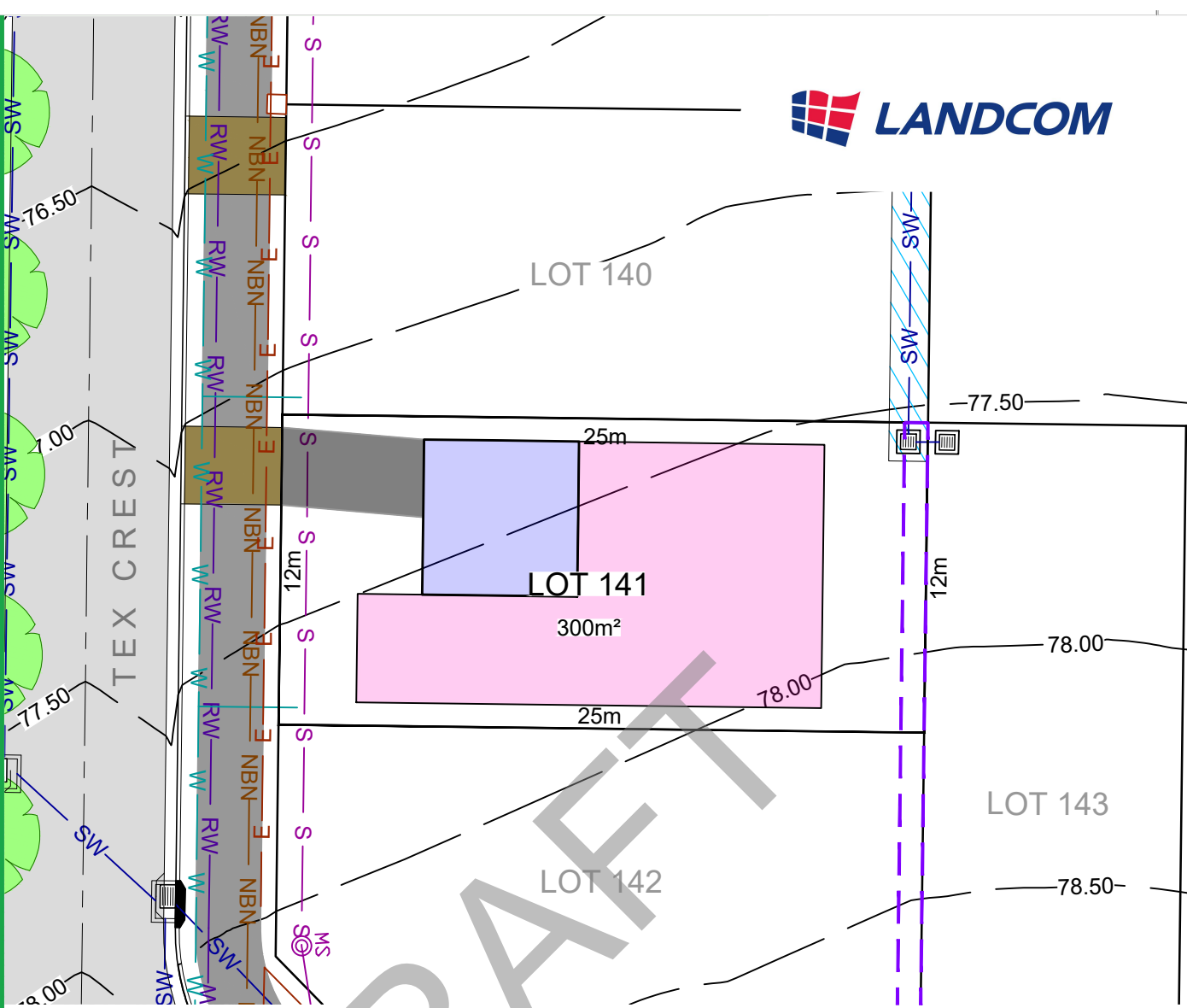


NOTES

1. THE DIMENSIONS, AREAS, EASEMENTS & OTHER DETAILS SHOWN ON THIS PLAN ARE APPROXIMATE ONLY & ARE SUBJECT TO FIELD SURVEY & THE FINAL APPROVALS OF COUNCIL & SERVICING AUTHORITIES.
2. PURCHASERS SHOULD REFER TO THE REGISTERED PLAN OF SUBDIVISION FOR FINAL DIMENSIONS & OTHER DETAILS.
3. PURCHASERS SHOULD EXAMINE THE FULL RANGE OF EASEMENTS & RESTRICTIONS SET OUT IN THE 88B INSTRUMENT ACCOMPANYING THE PLAN OF SUBDIVISION.
4. LOTS MAY BE SUBJECT TO FUTURE SERVICES & STREET LANDSCAPING DESIGN.
5. SERVICE LOCATIONS ARE INDICATIVE ONLY.

LEGEND

	PRIMARY BUILDING - GROUND LEVEL		STORMWATER STRUCTURE
	DOUBLE GARAGE LOCATION ZONE		ELECTRICAL STRUCTURE
	DRIVEWAY LOCATION		STREET TREE
	ROAD PAVEMENT		
	FOOTPATH		
	1.5m WIDE STORMWATER EASEMENT		
	70.0 MAJOR CONTOUR		
	STORMWATER		
	SEWER		
	WATER		
	RECYCLED WATER		
	ELECTRICAL		
	NBN		



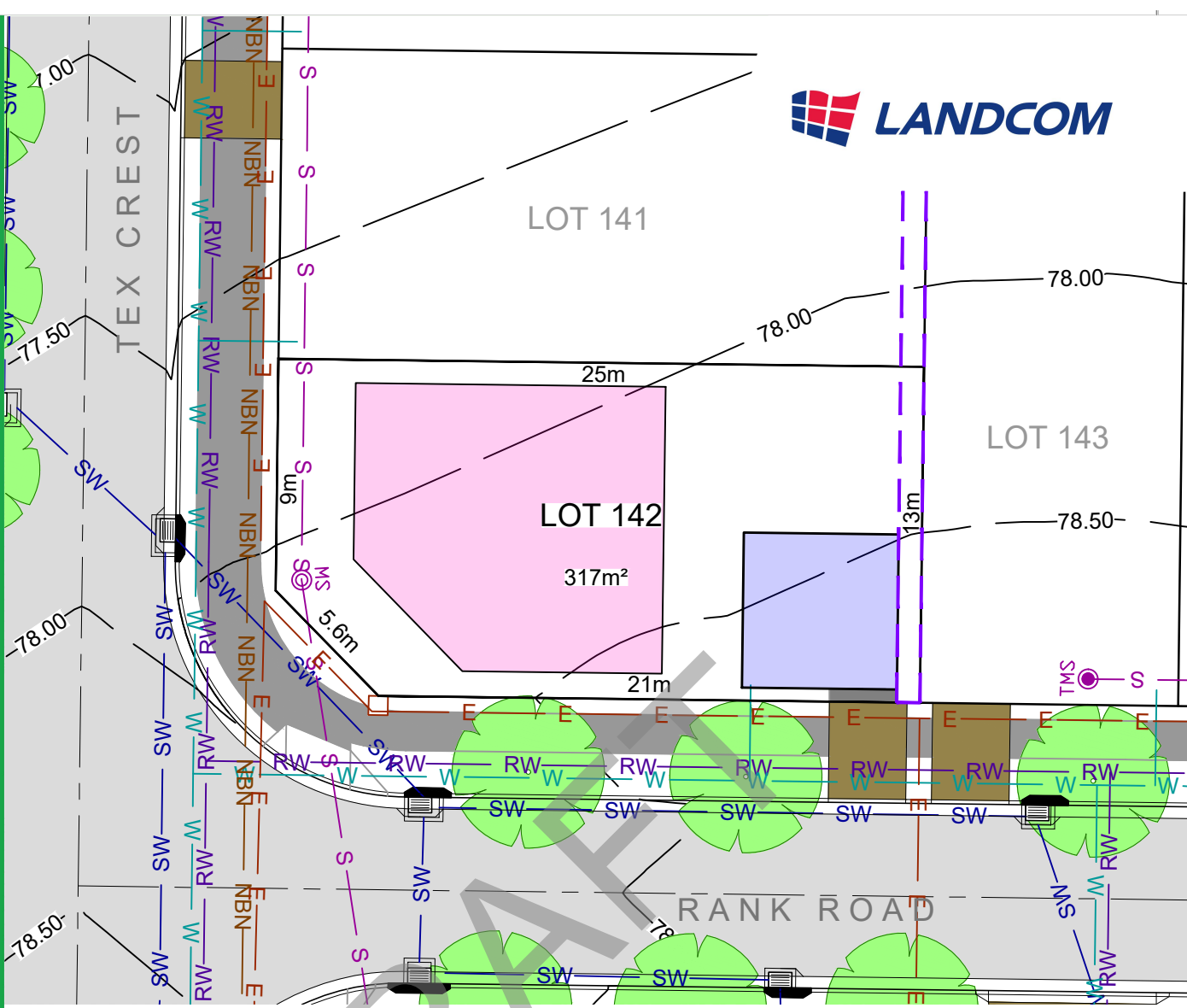
NOTES

1. THE DIMENSIONS, AREAS, EASEMENTS & OTHER DETAILS SHOWN ON THIS PLAN ARE APPROXIMATE ONLY & ARE SUBJECT TO FIELD SURVEY & THE FINAL APPROVALS OF COUNCIL & SERVICING AUTHORITIES.
2. PURCHASERS SHOULD REFER TO THE REGISTERED PLAN OF SUBDIVISION FOR FINAL DIMENSIONS & OTHER DETAILS.
3. PURCHASERS SHOULD EXAMINE THE FULL RANGE OF EASEMENTS & RESTRICTIONS SET OUT IN THE 88B INSTRUMENT ACCOMPANYING THE PLAN OF SUBDIVISION.
4. LOTS MAY BE SUBJECT TO FUTURE SERVICES & STREET LANDSCAPING DESIGN.
5. SERVICE LOCATIONS ARE INDICATIVE ONLY.



LEGEND

	PRIMARY BUILDING - GROUND LEVEL		STORMWATER STRUCTURE
	DOUBLE GARAGE LOCATION ZONE		ELECTRICAL STRUCTURE
	DRIVEWAY LOCATION		STREET TREE
	ROAD PAVEMENT		
	FOOTPATH		
	1.5m WIDE STORMWATER EASEMENT		
	0.9m EASEMENT FOR ACCESS MAINTENANCE AND CONSTRUCTION		
	70.0 MAJOR CONTOUR		
	STORMWATER		
	SEWER		
	WATER		
	RECYCLED WATER		
	ELECTRICAL		
	NBN		



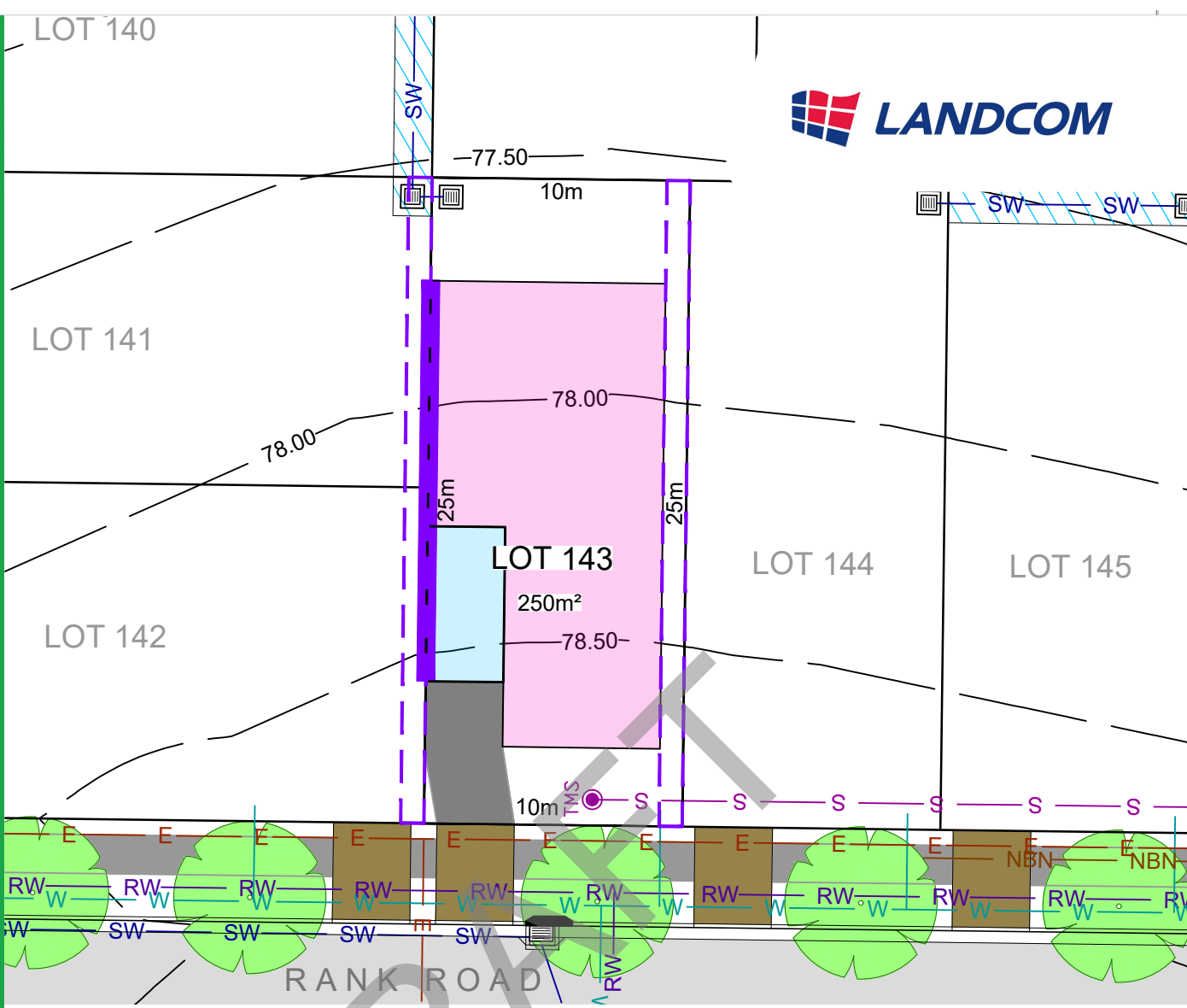
NOTES

1. THE DIMENSIONS, AREAS, EASEMENTS & OTHER DETAILS SHOWN ON THIS PLAN ARE APPROXIMATE ONLY & ARE SUBJECT TO FIELD SURVEY & THE FINAL APPROVALS OF COUNCIL & SERVICING AUTHORITIES.
2. PURCHASERS SHOULD REFER TO THE REGISTERED PLAN OF SUBDIVISION FOR FINAL DIMENSIONS & OTHER DETAILS.
3. PURCHASERS SHOULD EXAMINE THE FULL RANGE OF EASEMENTS & RESTRICTIONS SET OUT IN THE 88B INSTRUMENT ACCOMPANYING THE PLAN OF SUBDIVISION.
4. LOTS MAY BE SUBJECT TO FUTURE SERVICES & STREET LANDSCAPING DESIGN.
5. SERVICE LOCATIONS ARE INDICATIVE ONLY.

LEGEND

	PRIMARY BUILDING - GROUND LEVEL		STORMWATER STRUCTURE
	DOUBLE GARAGE LOCATION ZONE		ELECTRICAL STRUCTURE
	DRIVEWAY LOCATION		STREET TREE
	ROAD PAVEMENT		
	FOOTPATH		
	1.5m WIDE STORMWATER EASEMENT		
	0.9m EASEMENT FOR ACCESS MAINTENANCE AND CONSTRUCTION		
	70.0 MAJOR CONTOUR		
	SW STORMWATER		
	S SEWER		
	W WATER		
	RW RECYCLED WATER		
	E ELECTRICAL		
	NBN NBN		

LOT 140

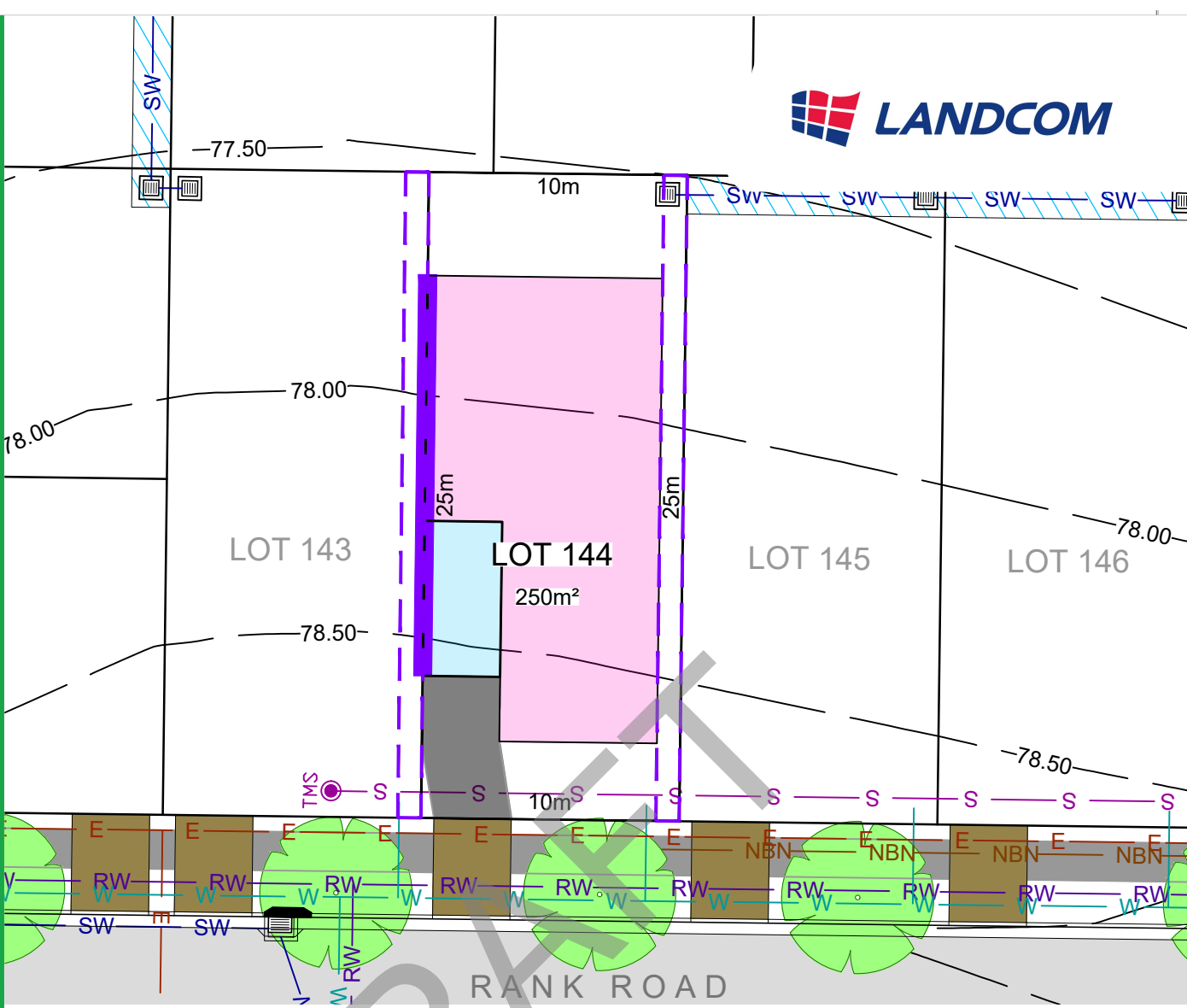


NOTES

1. THE DIMENSIONS, AREAS, EASEMENTS & OTHER DETAILS SHOWN ON THIS PLAN ARE APPROXIMATE ONLY & ARE SUBJECT TO FIELD SURVEY & THE FINAL APPROVALS OF COUNCIL & SERVICING AUTHORITIES.
2. PURCHASERS SHOULD REFER TO THE REGISTERED PLAN OF SUBDIVISION FOR FINAL DIMENSIONS & OTHER DETAILS.
3. PURCHASERS SHOULD EXAMINE THE FULL RANGE OF EASEMENTS & RESTRICTIONS SET OUT IN THE 88B INSTRUMENT ACCOMPANYING THE PLAN OF SUBDIVISION.
4. LOTS MAY BE SUBJECT TO FUTURE SERVICES & STREET LANDSCAPING DESIGN.
5. SERVICE LOCATIONS ARE INDICATIVE ONLY.

LEGEND

- PRIMARY BUILDING - GROUND LEVEL
- SINGLE GARAGE LOCATION ZONE
- DRIVEWAY LOCATION
- ROAD PAVEMENT
- FOOTPATH
- 1.5m WIDE STORMWATER EASEMENT
- 0.9m EASEMENT FOR ACCESS MAINTENANCE AND CONSTRUCTION
- ZERO LOT BOUNDARY
- 70.0 MAJOR CONTOUR
- STORMWATER
- SEWER
- WATER
- ELECTRICAL
- NBN
- STORMWATER STRUCTURE
- STORMWATER STRUCTURE
- STREET TREE



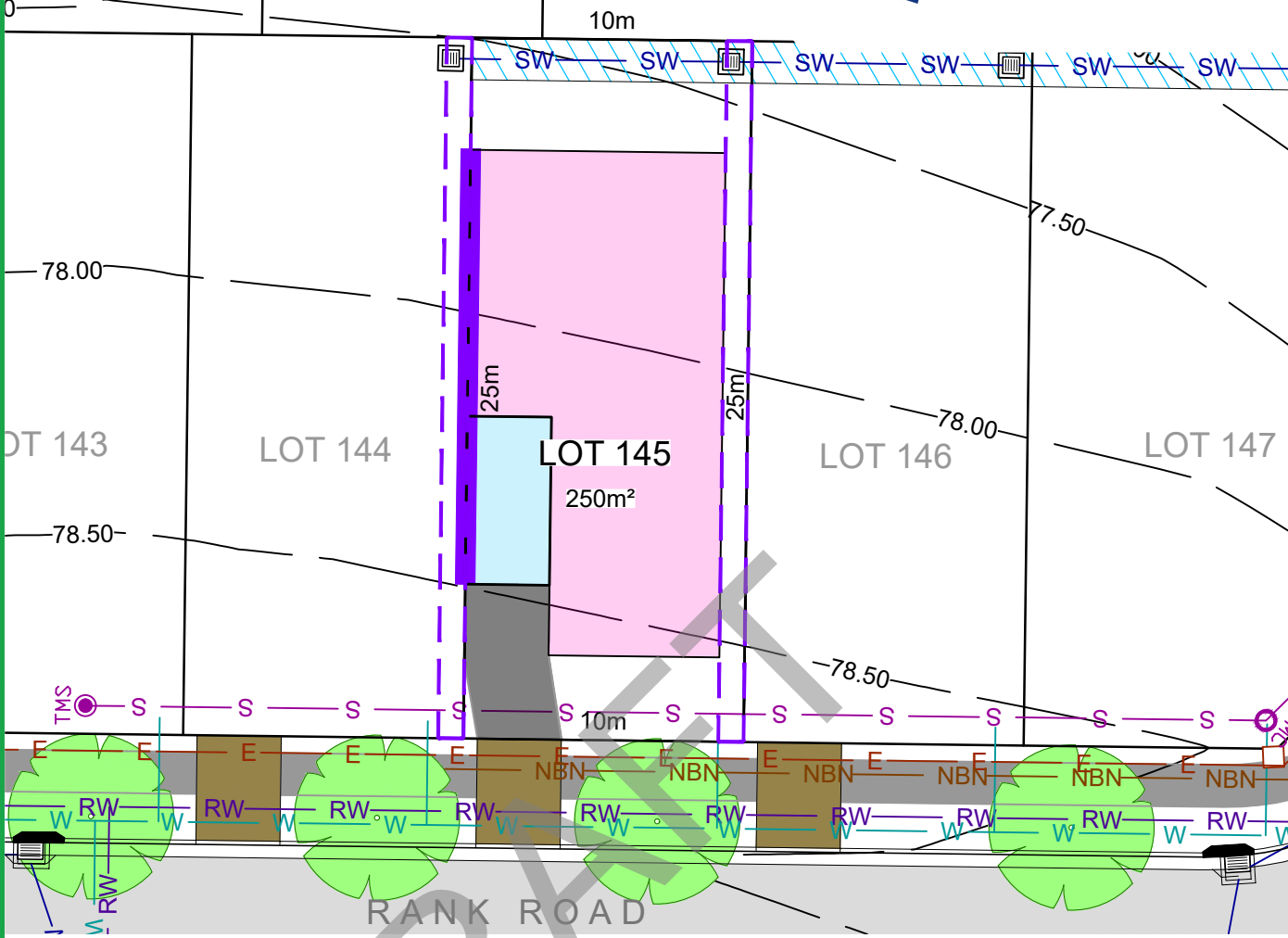
NOTES

1. THE DIMENSIONS, AREAS, EASEMENTS & OTHER DETAILS SHOWN ON THIS PLAN ARE APPROXIMATE ONLY & ARE SUBJECT TO FIELD SURVEY & THE FINAL APPROVALS OF COUNCIL & SERVICING AUTHORITIES.
2. PURCHASERS SHOULD REFER TO THE REGISTERED PLAN OF SUBDIVISION FOR FINAL DIMENSIONS & OTHER DETAILS.
3. PURCHASERS SHOULD EXAMINE THE FULL RANGE OF EASEMENTS & RESTRICTIONS SET OUT IN THE 88B INSTRUMENT ACCOMPANYING THE PLAN OF SUBDIVISION.
4. LOTS MAY BE SUBJECT TO FUTURE SERVICES & STREET LANDSCAPING DESIGN.
5. SERVICE LOCATIONS ARE INDICATIVE ONLY.



LEGEND

	PRIMARY BUILDING - GROUND LEVEL		STORMWATER STRUCTURE
	SINGLE GARAGE LOCATION ZONE		STREET TREE
	DRIVEWAY LOCATION		
	ROAD PAVEMENT		
	FOOTPATH		
	1.5m WIDE STORMWATER EASEMENT		
	0.9m EASEMENT FOR ACCESS MAINTENANCE AND CONSTRUCTION		
	ZERO LOT BOUNDARY		
	70.0 MAJOR CONTOUR		
	STORMWATER		
	SEWER		
	WATER		
	ELECTRICAL		
	NBN		



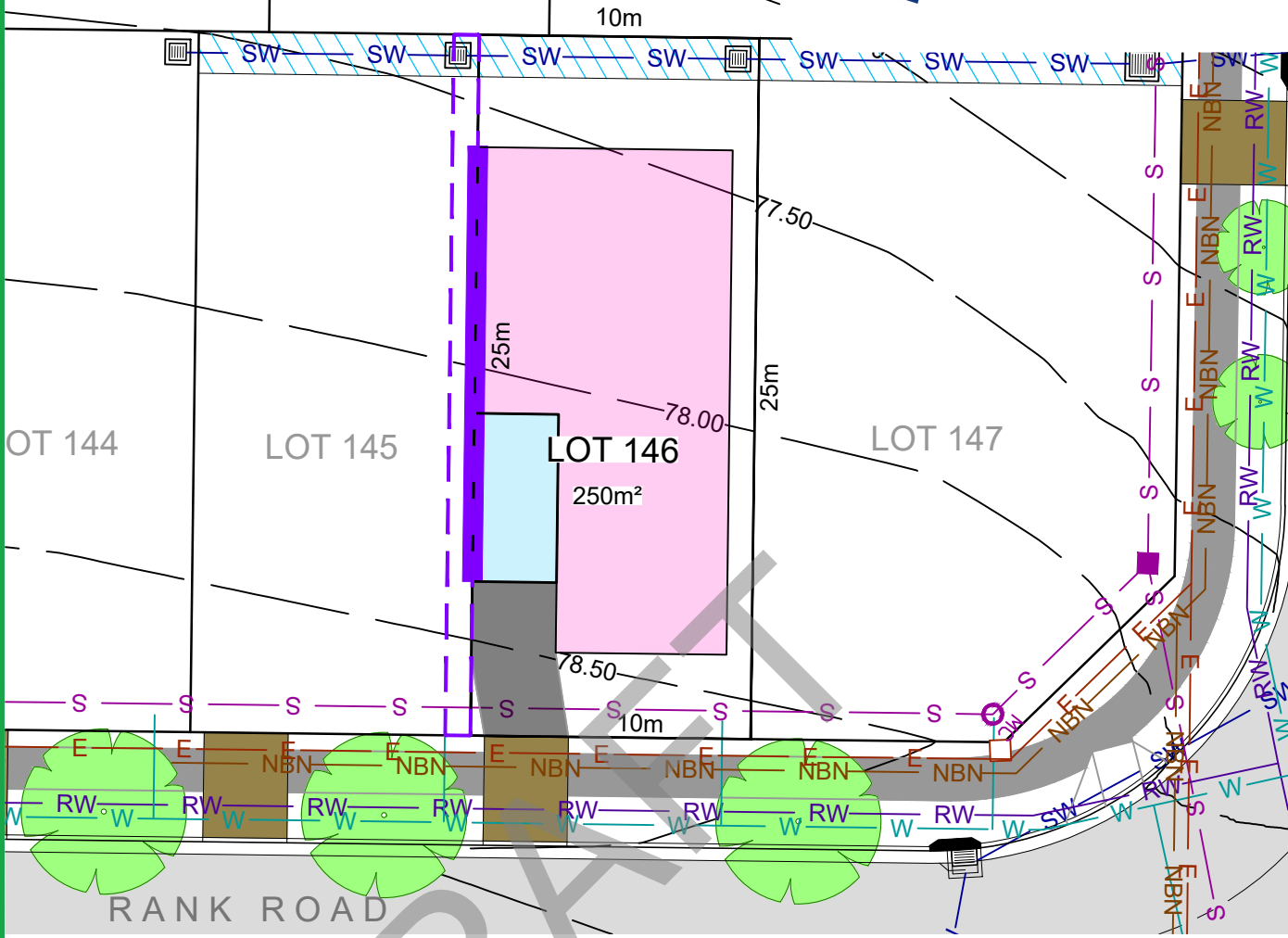
NOTES

1. THE DIMENSIONS, AREAS, EASEMENTS & OTHER DETAILS SHOWN ON THIS PLAN ARE APPROXIMATE ONLY & ARE SUBJECT TO FIELD SURVEY & THE FINAL APPROVALS OF COUNCIL & SERVICING AUTHORITIES.
2. PURCHASERS SHOULD REFER TO THE REGISTERED PLAN OF SUBDIVISION FOR FINAL DIMENSIONS & OTHER DETAILS.
3. PURCHASERS SHOULD EXAMINE THE FULL RANGE OF EASEMENTS & RESTRICTIONS SET OUT IN THE 88B INSTRUMENT ACCOMPANYING THE PLAN OF SUBDIVISION.
4. LOTS MAY BE SUBJECT TO FUTURE SERVICES & STREET LANDSCAPING DESIGN.
5. SERVICE LOCATIONS ARE INDICATIVE ONLY.



LEGEND

	PRIMARY BUILDING - GROUND LEVEL		STORMWATER STRUCTURE
	SINGLE GARAGE LOCATION ZONE		STREET TREE
	DRIVEWAY LOCATION		
	ROAD PAVEMENT		
	FOOTPATH		
	1.5m WIDE STORMWATER EASEMENT		
	0.9m EASEMENT FOR ACCESS MAINTENANCE AND CONSTRUCTION		
	ZERO LOT BOUNDARY		
	70.0 MAJOR CONTOUR		
	STORMWATER		
	SEWER		
	WATER		
	ELECTRICAL		
	NBN		



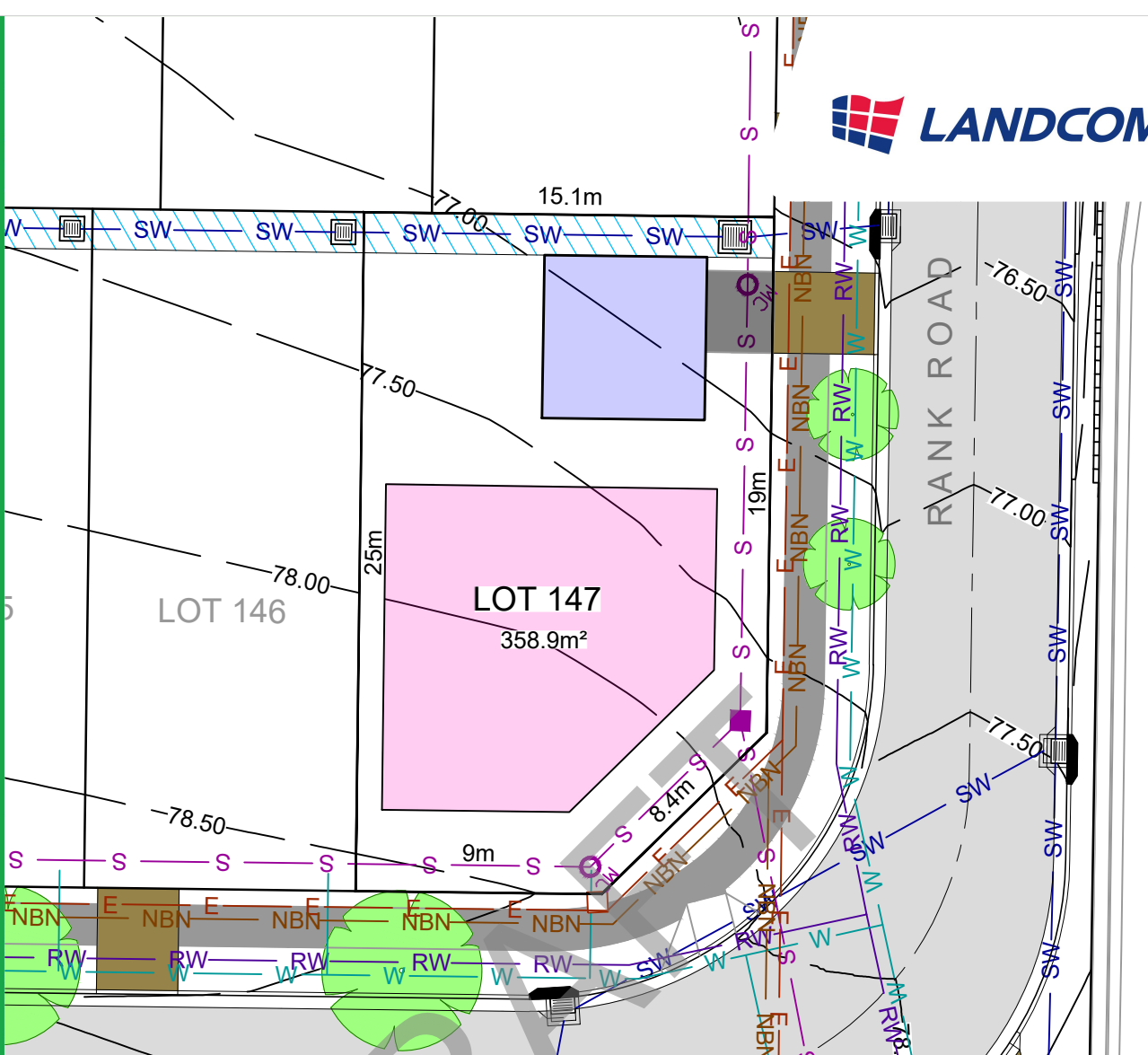
NOTES

1. THE DIMENSIONS, AREAS, EASEMENTS & OTHER DETAILS SHOWN ON THIS PLAN ARE APPROXIMATE ONLY & ARE SUBJECT TO FIELD SURVEY & THE FINAL APPROVALS OF COUNCIL & SERVICING AUTHORITIES.
2. PURCHASERS SHOULD REFER TO THE REGISTERED PLAN OF SUBDIVISION FOR FINAL DIMENSIONS & OTHER DETAILS.
3. PURCHASERS SHOULD EXAMINE THE FULL RANGE OF EASEMENTS & RESTRICTIONS SET OUT IN THE 88B INSTRUMENT ACCOMPANYING THE PLAN OF SUBDIVISION.
4. LOTS MAY BE SUBJECT TO FUTURE SERVICES & STREET LANDSCAPING DESIGN.
5. SERVICE LOCATIONS ARE INDICATIVE ONLY.



LEGEND

	PRIMARY BUILDING - GROUND LEVEL		STORMWATER STRUCTURE
	SINGLE GARAGE LOCATION ZONE		SEWER STRUCTURE
	DRIVEWAY LOCATION		ELECTRICAL STRUCTURE
	ROAD PAVEMENT		STREET TREE
	FOOTPATH		
	1.5m WIDE STORMWATER EASEMENT		
	0.9m EASEMENT FOR ACCESS MAINTENANCE AND CONSTRUCTION		
	ZERO LOT BOUNDARY		
	70.0 MAJOR CONTOUR		
	STORMWATER		
	SEWER		
	WATER		
	ELECTRICAL		
	NBN		



NOTES

1. THE DIMENSIONS, AREAS, EASEMENTS & OTHER DETAILS SHOWN ON THIS PLAN ARE APPROXIMATE ONLY & ARE SUBJECT TO FIELD SURVEY & THE FINAL APPROVALS OF COUNCIL & SERVICING AUTHORITIES.
2. PURCHASERS SHOULD REFER TO THE REGISTERED PLAN OF SUBDIVISION FOR FINAL DIMENSIONS & OTHER DETAILS.
3. PURCHASERS SHOULD EXAMINE THE FULL RANGE OF EASEMENTS & RESTRICTIONS SET OUT IN THE 88B INSTRUMENT ACCOMPANYING THE PLAN OF SUBDIVISION.
4. LOTS MAY BE SUBJECT TO FUTURE SERVICES & STREET LANDSCAPING DESIGN.
5. SERVICE LOCATIONS ARE INDICATIVE ONLY.



LEGEND

	PRIMARY BUILDING - GROUND LEVEL		STORMWATER STRUCTURE
	DOUBLE GARAGE LOCATION ZONE		SEWER STRUCTURE
	DRIVEWAY LOCATION		ELECTRICAL STRUCTURE
	ROAD PAVEMENT		STREET TREE
	FOOTPATH		
	1.5m WIDE STORMWATER EASEMENT		
	0.9m EASEMENT FOR ACCESS MAINTENANCE AND CONSTRUCTION		
	ZERO LOT BOUNDARY		
	70.0 MAJOR CONTOUR		
	SW STORMWATER		
	S SEWER		
	W WATER		
	E ELECTRICAL		
	NBN NBN		